

Solomons Volunteer Rescue Squad and Fire Department



First Due Map Book 2015 Revision

This map book was created by the Solomons Volunteers in coordination with the Calvert County Department of Technology Services' GIS team. The data represented in this map book are maintained to the best of the ability of the Calvert County Government.

Solomons Map Index

STREET NAME	HUNDRED BLOCK	BOX NO.	DETAIL MAP PAGE	CROSS STREET
#				
1ST ST		302	125,135	A AVE
2ND ST		302	125,135	A AVE
3RD ST		302	125,135	A AVE

Solomons Map Index

STREET NAME	HUNDRED BLOCK	BOX NO.	DETAIL MAP PAGE	CROSS STREET
A				
A AVE		302	125, 126	OVERFLOW RD
ABILENE CT	360 - 378	309	131	ABILIENE TRL
ABILENE TRL	12800 - 12875	309	131	RODEO RD
ADMIRAL HEWITT DRIVE	14327 - 14362	302	137	RIVERWATCH DR
ADOBE CIR	12509 - 12561	310	111	ADOBE DR
ADOBE CT	1030 - 1045	310	111	ADOBE DR
ADOBE DR	1000 - 1030	310	111	GOLDEN WEST WAY
ALAMEDA CT	620 - 631	310	84	ALAMEDA LN
ALAMEDA LN	11540 - 11569	310	84	LOS ALAMOS LN
ALAMO CT	11250 - 11275	311	72	ALAMO LN
ALAMO LN	700 - 760	311	72	COMMANCHE RD
ALAMO TRL	11230 - 11241	311	72	ALAMO LN
ALDERSGATE CT	500 - 531	302	136, 137, 144	ASBURY CIR
ALEXANDER LN	49 - 255	301	136	S SOLOMONS ISLAND RD
ALGONQUIN CT	900 - 930	310	111, 112	ALGONQUIN TRL
ALGONQUIN TRL	12310 - 12580	310	99, 111, 112, 122	CATALINA DR
AMARILLO CT	12660 - 12689	309	121	SAN ANTONIO DR
AMERICAN LN	20 - 100	303	81	HG TRUEMAN RD
ANCHOR DR	250 - 299	312	130	ROUSBY HALL RD
ANCHOR LN	100 - 110	305	119	MARINERS CIR
ANCHORAGE LN	0 - 85	304	54, 55	HG TRUEMAN RD
ANTELOPE TRL	530 - 556	311	97, 109	DALTON TRL
APACHE LN		309	109	RIDGE RD
APPEAL LN	50 - 100	304	69	HG TRUEMAN RD
APPEL LN	950 - 999	302	116, 117, 128	DOWELL RD
ARROW CT	600 - 620	311	71	SITTING BULL TRL
ARROW HEAD TRL	11800 - 11840	311	96	THUNDERBIRD DR
ASBURY CIR	11300 - 11799	302	114, 115	PATUXENT POINT PKWY
AUSTIN LN	12700 - 12728	309	121	COMSTOCK DR
AZTEC TRL	1100 - 1160	310	111, 122, 123	ALGONQUIN TRL

Solomons Map Index

STREET NAME	HUNDRED BLOCK	BOX NO.	DETAIL MAP PAGE	CROSS STREET
B				
B AVE		302	124, 125, 135	PATUXENT DR
BACK CREEK LOOP	0 - 1236	302	115	SOLOMONS LANDING WAY
BACK CREEK RD	30 - 65	302	127	DOWELL RD
BADGERS LN	400 - 419	302	115	WINDRUSH CT
BAFFORD RD	0 - 740	303	79, 80	COSTER RD
BALD BLUFF RD	11610 - 11690	311	83, 96	RED CLOUD RD
BALD EAGLE LN	700 - 740	311	72	TOMAHAWK TRL
BALLFIELD LN		306	56	FUN WAY
BALTIMORE AVE	13318 - 13359	312	138	MARYLAND AVE
BAMBOUSHAY LN	160 - 187	302	115, 116	LORE PINES LN
BANDERA LN	12240 - 12289	310	98	CRAZY HORSE TRL
BANNISTER CT	301 - 325	303	93	HOMESPUN LN
BARREDA BLVD	12600 - 12799	312	130, 131	ROUSBY HALL RD
BARREDA BLVD	12800 - 13039	312	140, 141, 146	ROUSBY HALL RD
BAY DR	12798 - 12890	312	132, 142	BAY VIEW DR
BAY FRONT AVE	11300 - 11330	306	88	BLACKWELL DR
BAY VIEW DR	500 - 560	312	131, 132, 142	LAUREL WAY
BAY WATER CT	14350 - 14399	302	137	DOWELL RD
BEACH CT	12220 - 12229	310	112	BEACH DR
BEACH DR	990 - 999	310	112	CATALINA DR
BEACH DR	10940 - 10999	306	74, 75	LIGHTHOUSE BLVD
BEACON CT	2930 - 2960	306	74, 75	BEACON WAY
BEACON WAY	11000 - 11165	306	74, 75	COVE POINT RD
BEAN RD	1 - 100	302	127	DOWELL RD
BEAUMONT CT	514 - 545	309	121	BEAUMONT TRL
BEAUMONT TRL	12600 - 12690	309	121	SAN ANTONIO DR
BEECH DR	390 - 605	312	141, 147	MOHAWK DR
BELLE FIELD RD	730 - 14030	302	137	DOWELL RD
BIG BEAR LN	11600 - 11799	311	83, 84, 96, 97	RED CLOUD RD
BIG RD	800 - 905	305	117	OLIVET RD
BIG SANDY RUN RD	11500 - 11710	310	85, 86, 99	LITTLE COVE POINT RD
BINNACLE CT	200 - 220	305	119	SOUNDINGS RD
BISON CT	800 - 821	310	99	CRYSTAL ROCK RD
BLACK MESA CT	12424 - 12435	310	111	BLACK MESA TRL
BLACK MESA TRL	12420 - 12480	310	111	RIMROCK RD
BLACKFOOT DR	12450 - 12461	311	109	THUNDERBIRD DR
BLACKWELL DR	2800 - 2830	306	87, 88	COVE LAKE ROAD
BLAIR RD	12700 - 12775	303	104	HUNGERFORD RD
BLUE JAY DR		312	141	LAUREL WAY
BLUE POINT CT	11830 - 11875	306	87	PARK CHESAPEAKE DR
BLUNTS COVE DR	12500 - 12750	304	77	TURNER RD
BONANZA TRL	12130 - 12230	310	100, 112	STAGECOACH TRL

Solomons Map Index

STREET NAME	HUNDRED BLOCK	BOX NO.	DETAIL MAP PAGE	CROSS STREET
B				
BOOTSTRAP TRL	11500 - 11570	310	85	RATTLESNAKE RD
BOUNDARY DR	12680 - 12699	309	120, 131	CLUBHOUSE DR
BOWIE CT	11550 - 11565	311	82	BOWIE TRL
BOWIE TRL	209 - 235	311	82	THUNDERBIRD RD
BREEDEN RD	10010 - 10600	307	36, 37	MCQUEEN RD
BRESTYL PL	10900 - 10930	307	38	SOLLERS WHARF RD
BRIANS WAY	2000 - 2350	306	72, 73, 86, 87	LITTLE COVE POINT RD
BRIDLE CT	500 - 520	311	83	STIRRUP LN
BRONCO TRL	450 - 499	311	110	CATALINA DR
BROOKS COVE DR	85 - 199	305	119	SOUNDINGS RD
BRUNO LN	950 - 970	305	107	OLIVET RD
BUCKLER DR	440 - 465	312	141	HURON DR
BUCKS LN	1312 - 1320	303	103	SPRING COVE DR
BUCKSKIN CT	11520 - 11560	311	83	CUSTER CT
BUCKSKIN TRL	250 - 279	311	83	THUNDERBIRD DR
BUENA VISTA DR	12710 - 12730	309	120, 121	HAWTHORNE CT
BUFFALO RD	420 - 480	309	121	SAGEBRUSH DR
BULLET BND	12750 - 12771	309	132	CLUBHOUSE DR
BULLWHIP TRL	12020 - 12050	310	100	REDEYE RD
BUNKHOUSE RD	11997 - 12061	310	100	SIDE SADDLE TRL
BUOY CT	200 - 230	305	119	SOUNDINGS RD
BUOY WAY	12900 - 12915	312	140	PILOT WAY
BUTTE LN	12700 - 12710	309	121	COMSTOCK DR

Solomons Map Index

STREET NAME	HUNDRED BLOCK	BOX NO.	DETAIL MAP PAGE	CROSS STREET
C				
C ST	100 - 299	301	136, 137	S SOLOMONS ISLAND RD
CACTUS TRL	349 - 381	309	109, 120	CALYX RD
CALVERT BLVD	3000 - 3215	306	60, 61, 75	PARK DR
CALVERT CT	12630 - 12650	312	119	CALVERT DR
CALVERT DR	175 - 245	312	119	MILL CREEK DR
CALVERT ST	14230 - 14401	301	136	LANGLEY LN
CALVERT TER	12875 - 12899	312	142	BAY VIEW DR
CALYX RD	12540 - 12568	309	109, 120	CACTUS TRL
CAMP CONOY RD	370 - 1305	308	11, 19, 20, 21, 29	HG TRUEMAN RD
CANYON CT	379 - 390	311	96, 108, 109	CANYON TRL
CANYON TRL	11960 - 11985	311	96, 97, 108	THUNDERBIRD DR
CAPTAINS WAY	13130 - 13159	312	138	DEER DR
CARDINAL DR	459 - 499	312	131	LAUREL WAY
CARLS WAY	50 - 69	301	144	WILLIAMS ST
CARLSBAD CT	660 - 699	310	97	DEADWOOD DR
CARSON CT	500 - 542	311	110	CATALINA DR
CASCADE LN	12600 - 12610	310	122	CASCADE TRL
CASCADE TRL	1130 - 1150	310	122	GOLDEN WEST WAY
CATALINA DR	12100 - 12295	310	99, 100, 101, 112	NORTH CATALINA DR
CATALINA DR	12296 - 12559	310, 311	99, 98, 110, 109	NORTH CATALINA DR
CATALINA DR	12560 - 12650	309, 311	109, 120, 121	CLUBHOUSE DR
CATTLE DRIVE LN	1000 - 1105	310	100	SIDESADDLE TRL
CAYUSE CIR	300 - 380	309	131	RIO GRANDE TRL
CEDAR DR	10940 - 11045	306	60	LIGHTHOUSE BLVD
CEDAR LN	330 - 370	311	96	THUNDERBIRD DR
CEDAR LN	1350 - 1550	303	102, 103	COSTER RD
CHACTAW CT	981 - 992	310	111	GOLDEN WEST WAY
CHAMBERS PL	2590 - 2620	307	47, 48	MEARS CREEK RD
CHARLES AVE		302	114, 115	OVERFLOW RD
CHARLES ST	1 - 199	301	144	S SOLOMONS ISLAND RD
CHAVES LN	11450 - 11499	311	84	RUNNING FOX RD
CHECOTAH CT	12475 - 12499	310	111	TAHODA TRAIL
CHEROKEE CT	980 - 999	310	110, 111	SANTA ROSA RD
CHESAPEAKE DR	10952 - 11040	306	59, 74, 75	LIGHTHOUSE BLVD
CHESTNUT DR	270 - 480	312	140, 141	BARREDA BLVD
CHEYENNE CT	12660 - 12679	310	122	CHEYENNE TRL
CHEYENNE LN	12645 - 12689	310	122	CHEYENNE TRL
CHEYENNE TRL	12610 - 12699	310	122	CHEYENNE LN
CHILDRESS CT	1051 - 1060	310	111	CHILDRESS RD
CHILDRESS LN	12575 - 12599	310	111, 121, 122	CHILDRESS TRL
CHILDRESS RD	12550 - 12600	310	111, 122	CHILDRESS TRL

Solomons Map Index

STREET NAME	HUNDRED BLOCK	BOX NO.	DETAIL MAP PAGE	CROSS STREET
C				
CHILDRESS TRL	970 - 1109	310	110, 111, 122	CHILDRESS RD
CHIPPEWA LN	342 - 355	311	83	LARIAT LN
CHISHOLM TRL	500 - 599	311	97, 109	THUNDERBIRD DR
CHURCH RD	1010 - 1050	305	128, 129	OLIVET RD
CIMARRON RD	1100 - 1131	310	100, 101	CATALINA DR
CLAVIS TRL	940 - 965	310	111	GOLDEN WEST WAY
CLIFTON DR	11690 - 11895	303	79	COSTER DR
CLIPPER CIR	0 - 13275	302	115	PATUXENT POINT PKWY
CLUBHOUSE DR	300 - 655	309	120, 131, 132	RIO GRANDE TRL
COCHISE CT	12739 - 12752	309	132	CLUBHOUSE DR
CODY TRL	500 - 532	311	109	CATALINA DR
COLT CT	12560 - 12570	309	120	MAVERICK RD
COMET LN	11000 - 11011	306	73	COVE POINT RD
COMMANCHE RD	11230 - 11365	311	72, 85	HICKOK TRL
COMPASS CT	12960 - 12999	305	119	MARINA OVELOOK RD
COMSTOCK DR	400 - 530	309	121, 132	AUSTIN LN
CONCHO CT	12220 - 12255	311	98	SANTA FE TRL
CORDOVA CT	12720 - 12731	310	122	GOLDEN WEST WAY
CORDOVA DR	1150 - 1210	310	122	MESCARLARO LN
CORDOVA LN	12610 - 12630	310	122	GOLDEN WEST WAY
CORNFIELD DR	11705 - 11770	307	38	SOLLERS WHARF RD
CORONADO CT	11470 - 11489	311	84	RUNNING FOX RD
CORRAL DR	12590 - 12650	309	120	CLUBHOUSE DR
COSTER RD	100 - 1095	303	79, 80, 81	BAFFORD RD
COSTER RD	1096 - 1459	303	91, 92	HELLEN CREEK DR
COSTER RD	1460 - 1895	303	103	GREGG DR
COTTONWOOD CT	11960 - 11980	311	97	THUNDERBIRD DR
COUGAR CT	700 - 730	310	98	SIDEWINDER LN
COUNCIL BLUFFS CT	419 - 440	309	121	CATALINA DR
COURT DAVID	13140 - 13151	312	138	DEER DR
COVE CT	12303 - 12330	303	92	COSTER RD
COVE DR	200 - 299	312	130, 139, 140	BARREDA BLVD
COVE LAKE RD	11120 - 11465	306	74, 87, 88	COVE POINT RD
COVE LAKE ST	2767 - 2810	306	87	COVE LAKE RD
COVE LN	12970 - 12979	312	139, 140	COVE DR
COVE POINT RD	1 - 1555	304, 306	54, 55, 56, 57	HG TRUEMAN RD
COVE POINT RD	2000 - 2985	304, 306	57, 58, 73, 74, 75	HG TRUEMAN RD
COWPOKE CIR	11600 - 11699	310	85, 86, 98, 99	RATTLESNAKE RD
COYOTE CT	12480 - 12499	309	120	COYOTE TRL
COYOTE TRL	300 - 425	309	120, 121	MAVERICK RD
CRABHOUSE RD	1360 - 1430	303	78, 79	HILLTOP RD
CRAZY HORSE TRL	740 - 790	310	98, 99	CATALINA DR
CREE DR	12920 - 12965	312	141	BEECH DR

Solomons Map Index

STREET NAME	HUNDRED BLOCK	BOX NO.	DETAIL MAP PAGE	CROSS STREET
C				
CREE LN	12400 - 12439	309	120	COYOTE TRL
CREEK VIEW DR	428 - 652	302	127, 137	DOWELL RD
CRESTON LN	1 - 60	302	115	PATUXENT POINT PKWY
CROWFOOT CT	300 - 350	309	109	RIDGE RD
CRYSTAL ROCK RD	840 - 999	310	99, 100	BIG SANDY RUN
CURTIS RD	940 - 983	302	116, 117	DOWELL RD
CUSHUA CT	700 - 719	304	80	MILL BRIDGE RD
CUSTER CT	300 - 380	311	83	BUCKSKIN CT

Solomons Map Index

STREET NAME	HUNDRED BLOCK	BOX NO.	DETAIL MAP PAGE	CROSS STREET
D				
DALTON CT	12446 - 12450	311	97, 109	DALTON TRL
DALTON TRL	12440 - 12499	311	109	CHISHOLM TRL
DANCER CT	11220 - 11255	306	73	DASHER DR
DANIELLES WAY	20 - 111	302	116	DOWELL RD
DARLENES CT	13586 - 13594	302	116	DANIELLES WAY
DASHER DR	2000 - 2135	306	72, 73	LITTLE COVE POINT RD
DEADWOOD DR	11500 - 11655	310	84, 97	WHITE ROCK RD
DEEP FORD DR	700 - 760	310	98	LAZY RIVER RD
DEER CT	130 - 139	312	139	DEER DR
DEER DR	140 - 405	312	138, 139	ROUSBY HALL RD
DEER LN	450 - 476	312	141	OTTAWA DR
DEERFIELD DR	12600 - 12635	309	120	CLUBHOUSE DR
DELAWARE DR	400 - 479	312	141	HURON DR
DILLON DR	515 - 530	311	109, 110	CATALINA DR
DODGE TRL	519 - 535	311	109	BLACKFOOT DR
DOGWOOD CT	380 - 399	309	121	CATALINA DR
DOGWOOD DR	400 - 525	312	141	BARREDA BLVD
DONNER CT	11301 - 11330	306	73	DASHER DR
DOUBLE TREE LN	12000 - 12141	310	99, 100	CATALINA DR
DOVE CT	460 - 470	312	131, 141	BLUE JAY DR
DOWELL RD	13020 - 15100	302	105, 116, 127,137	NEWTOWN RD
DRIFTWOOD LN	0 - 375	302	115, 126	SOLOMONS LANDING WAY
DRY CREEK CT	760 - 799	310	99	NORTH CATALINA DR
DRY FORD LN	12100 - 12120	310	98	LAZY RIVER RD
DURANGO CT	11550 - 11575	311	84	DURANGO RD
DURANGO DR	11500 - 11595	311	71, 83, 84	DURANGO RD
DURANGO LN	570 - 590	311	83, 84	DURANGO DR
DURANGO RD	570 - 575	311	83, 84	DURANGO STIRRUP LN
DUSTY HOOF RD	12000 - 12071	310	100	SIDE SADDLE TRL

Solomons Map Index

STREET NAME	HUNDRED BLOCK	BOX NO.	DETAIL MAP PAGE	CROSS STREET
E				
E RANGE RD	400 - 429	309	131	RIO GRANDE TRL
EAGLE DR	12830 - 12869	312	142	BAY VIEW DR
EAGLE POINT RD	969 - 999	310	112	CATALINA DR
EASTERN CHURCH RD	950 - 999	305	107	OLIVET RD
ED JOY RD	910 - 999	305	117, 128, 129	WOODBANK RD
EL DORADO DR	1105 - 1150	310	112	ALGONQUIN TRL
EL DORADO LN	12430 - 12480	310	112	EL DORADO DR
EL PASO CIR	1100 - 1170	310	122	ALGONQUIN TRL
EL PASO CT	1167 - 1174	310	122	ALGONQUIN TRL
EL PASO TRL	1101 - 1120	310	122	ALGONQUIN TRL
EL SEGUNDO LN	12400 - 12460	310	110	SAN MATEO TRL
ELBA CT	2000 - 2021	306	72	RYE CT
ELK RD	12430 - 12440	311	97, 109	ANTELOPE TRL
ELKINS LN	220 - 299	312	140	ROUSBY HALL RD
ELM DR	10950 - 11030	306	60	LIGHTHOUSE BLVD
EMMANUEL WAY	11490 - 11529	302	114	ASBURY CIR
ENSIGN RD	13884 - 13920	302	127	DOWELL RD
EPWORTH CT	400 - 441	302	114	EMMANUEL WAY

Solomons Map Index

STREET NAME	HUNDRED BLOCK	BOX NO.	DETAIL MAP PAGE	CROSS STREET
F				
FAIRWINDS RD	14227 - 14232	302	137	DOWELL RD
FARGO RD	180 - 189	311	82, 83	THUNDERBIRD DR
FARREN AVE	80 - 299	301	144	CHARLES ST
FIFTH ST		302	114, 115, 125	CHARLES AVE
FLAGSTAFF RD	630 - 680	311	84	RUNNING FOX RD
FLINT CT	610 - 635	311	71	SITTING BULL TRL
FLORENCE AVE	500 - 566	312	138, 145	ROUSBY HALL RD
FOREST GLEN RD	830 - 880	310	99, 111	CATALINA DR
FORT DAVIS TRL	1060 - 1099	310	111, 112	ALGONQUIN TRL
FORT SILL TRL	1070 - 1099	310	111	ALGONQUIN TRL
FORT SUPPLY TRL	1080 - 1099	310	111	ALGONQUIN TRL
FORT WORTH TRL	1075 - 1090	310	111	ALGONQUIN TRL
FOURTH ST		302	114, 125	PATUXENT DR
FOX AVE		302	125, 126	OVERFLOW RD
FOXHALL RD	14000 - 14299	302	127, 137	DOWELL RD
FOXWOOD LN	1942 - 1999	306, 311	85	LITTLE COVE POINT RD
FRONTIER TRL	220 - 290	309	119, 120	ROUSBY HALL RD
FUN WAY	700 - 921	304	56	COVE POINT RD

Solomons Map Index

STREET NAME	HUNDRED BLOCK	BOX NO.	DETAIL MAP PAGE	CROSS STREET
G				
GARDEN WAY	45 - 90	308	29	HG TRUEMAN RD
GARNER RD	335 - 550	302	104, 105	MONTICELLO LN
GEORGE ST	11025 - 11060	307	47, 48	MEARS CREEK RD
GERONIMO RD	300 - 331	304	70, 83	GUNSMOKE TRL
GIDEON LN	352 - 401	302	116	DOWELL RD
GOLDEN WEST WAY	800 - 1063	310	98, 110, 111	CATALINA DR
GOLDEN WEST WAY	1064 - 1355	309, 310	111, 122, 132, 133	CATALINA DR
GRAY DR	200 - 355	312	140	BARRENDA BLVD
GREAT LN	12625 - 12740	312	109	ROBIN CT
GREGG DR	1320 - 1460	303	102, 103	COSTER RD
GRENADA LN	650 - 690	310	97, 98	DEADWOOD DR
GRINGO CT	1009 - 1030	310	100	GRINGO RD
GRINGO LN	1000 - 1029	310	100	GRINGO RD
GRINGO RD	12100 - 12180	310	100	SIDESADDLE TRL
GROVER LN	310 - 435	312	140, 141	BARRENDA BLVD
GROVER RD	9000 - 9649	307	5, 15, 16	WOHLGEMUTH RD
GUADELOUPE TRL	900 - 920	310	99	CATALINA DR
GUN RD	12570 - 12579	309	120	MAVERICK RD
GUNSMOKE CIR	649 - 681	311	71	GUNSMOKE TRL
GUNSMOKE CT	11280 - 11299	311	71	GUNSMOKE TRL
GUNSMOKE LN	11280 - 11299	311	71	GUNSMOKE TRL
GUNSMOKE TRL	60 - 740	304, 311	70, 71, 72, 82, 83	TOWN SQUARE DR

Solomons Map Index

STREET NAME	HUNDRED BLOCK	BOX NO.	DETAIL MAP PAGE	CROSS STREET
H				
HALF HITCH LN	1300 - 1350	302	115	BACKCREEK LOOP
HALTRACE DR	1970 - 1998	306	72	LITTLE COVE POINT RD
HAMIT RD	13630 - 13645	302	116	DANIELLES WAY
HANCE AVE	500 - 550	312	139	ROUSBY HALL RD
HARBOR DR	175 - 299	312	130	ROUSBY HALL RD
HARBOR LN	13100 - 13150	312	139	THE BITTER END
HATTERAS CT	11100 - 11175	306	74	HATTERAS LN
HATTERAS LN	2705 - 2799	306	74	COVE LAKE RD
HAUSER CT	12940 - 12950	305	119	MARINA OVERLOOK DR
HAWTHORNE CT	400 - 450	309	120, 121	CATALINA DR
HAZLETON RD	13881 - 13917	302	127	DOWELL RD
HELLEN CREEK CT		303	103	CEDAR LN
HELLEN CREEK DR	1050 - 1400	303	78, 91, 92	COSTER RD
HEMLOCK DR	11010 - 11035	306	61	CALVERT BLVD
HEMLOCK RD	11949 - 11980	311	96	THUNDERBIRD DR
HERNANDEZ LN	12450 - 12480	310	111	GOLDEN WEST WAY
HG TRUEMAN RD	9400 - 10551	306, 307, 308	17, 18, 28, 29, 41	PARDOE RD
HG TRUEMAN RD	10600 - 11580	304, 306, 307	41, 42, 55, 69, 70	COVE POINT RD
HG TRUEMAN RD	11650 - 12195	303, 304	69, 81, 82, 94	ROUSBY HALL RD
HG TRUEMAN RD	12201 - 13699	302, 303	93, 94, 105, 115, 116	SOUTHERN CONNECTOR BLVD
HG TRUEMAN RD	13800 - 14099	302	115, 126, 136	PATUXENT POINT PKWY
HICKOK CT	11209 - 11220	311	72	HICKOK TRL
HICKOK LN	11225 - 11250	311	71, 72	HICKOK TRL
HICKOK TRL	685 - 800	311	71, 72	COMMANCHE RD
HIGH SIERRA RD	12620 - 12650	309	120, 131	CORRAL DR
HIGH VIEW CIR	11800 - 11875	311	96, 97	THUNDERBIRD DR
HILLTOP CT	450 - 470	309	121	HILLTOP RD
HILLTOP RD	200 - 299	312	119, 130	MILL CREEK DR
HILLTOP RD	11710 - 11950	303	78, 79	CRABHOUSE RD
HILLTOP RD	12610 - 12655	309	121	COMSTOCK DR
HISPERIA RD	12405 - 12490	310	110	SAN MATEO TRL
HOBBS CT	1090 - 1099	310	111	ALGONQUIN TRL
HOLIDAY DR	70 - 210	302	126	HG TRUEMAN RD
HOLLIDGE RD	1210 - 1325	305	129	JOY RD
HOLLIS CT	910 - 920	310	99	CATALINA DR
HOLLY CIR	12625 - 12661	309	120	CLUBHOUSE DR
HOLLY DR	10950 - 11040	306	60, 75	LIGHTHOUSE BLVD
HOLLY WAY	12978 - 13015	312	141, 147	DELAWARE DR
HOLLY WOODS DR	1400 - 1429	305	108	ROUSBY HALL RD
HOME PL	100 - 1000	303	81	HG TRUEMAN RD
HOMEPORT CT	11150 - 11210	304	55	HG TRUEMAN RD

Solomons Map Index

STREET NAME	HUNDRED BLOCK	BOX NO.	DETAIL MAP PAGE	CROSS STREET
H				
HOMESPUN LN	12100 - 12120	303	80, 93	COSTER RD
HOMESTEAD LN	12825 - 12870	309	130, 131	W RANGE RD
HOOFBEAT TRL	11500 - 11560	310	85	TOMAHAWK TRL
HORSESHOE TRL	11400 - 11490	311	70, 83	LARIAT LN
HUMMINGBIRD DR	1950 - 1990	306	72	LITTLE COVE POINT RD
HUNGERFORD RD	900 - 919	303	104	MCCREADY RD
HURON DR	12900 - 12965	312	141	LAKE DR
HUTCHINS RD	500 - 629	302	127	DOWELL RD
HYLAND LN	1020 - 1050	307	39	OLD MILL RD

Solomons Map Index

STREET NAME	HUNDRED BLOCK	BOX NO.	DETAIL MAP PAGE	CROSS STREET
I				
IONA LN	650 - 699	310	84, 85	W TOMAHAWK TRL
IRIS LN	530 - 551	312	141	SURF ST
IROQUOIS WAY	13000 - 130025	312	140, 146	OVERLOOK DR

Solomons Map Index

STREET NAME	HUNDRED BLOCK	BOX NO.	DETAIL MAP PAGE	CROSS STREET
J				
JOHN HANSEN DR	400 - 430	312	141	BARREDA BLVD
JOHNSON CT	300 - 339	312	139	JOHNSON DR
JOHNSON DR	100 - 349	312	139	ROUSBY HALL RD
JOHNSWOODS RD	810 - 996	305	118	OLIVET RD
JOY RD	13100 - 13489	305	118	OLIVET RD
JULS WAY	13100 - 13489	302	116	NEWTOWN RD
JURALLO CT	2410 - 2495	306	86, 87	BRIANS WAY

Solomons Map Index

STREET NAME	HUNDRED BLOCK	BOX NO.	DETAIL MAP PAGE	CROSS STREET
K				
KERSEY WAY	16630 - 16650	302	115, 126	SPINNAKER WAY
KONAWA CT	12250 - 12259	310	98	CRAZY HORSE TRL

Solomons Map Index

STREET NAME	HUNDRED BLOCK	BOX NO.	DETAIL MAP PAGE	CROSS STREET
L				
LAGUNE CT	11460 - 11480	311	84	RUNNING FOX RD
LAKE DR	400 - 604	312	141, 142	BARREDA BLVD
LAKE LN	12970 - 12999	312	141	LAUREL WAY
LAKE PL	12900 - 12909	312	142	LAKE DR
LAKE TER	400 - 420	312	146, 147	OVERLOOK DR
LAKE VIEW DR	12800 - 12881	312	132, 142	BAY VIEW DR
LANGLEY LN	160 - 240	301	136	S SOLOMONS ISLAND RD
LARAMIE LN	12125 - 12199	310	101, 112, 113	CATALINA DR
LAREDO TRL	959 - 980	310	112	CATALINA DR
LARIAT LN	11500 - 11540	311	82, 83	THUNDERBIRD DR
LAUREL HILL RD	12600 - 12620	309	120	CLUBHOUSE DR
LAUREL LN	120 - 190	305	119	SOUNDINGS RD
LAUREL WAY	12830 - 12899	312	131, 141	LAKE DR
LAVACA CT	12250 - 12270	310	98	CRAZY HORSE TRL
LAZY LN	810 - 850	310	98, 99	CATALINA DR
LAZY RIVER RD	710 - 799	310	98, 99	N CATALINA DR
LEASON COVE DR	135 - 260	312	129, 130, 139	MILL CREEK DR
LEEWARD WAY	1000 - 1036	302	126	SPINNAKER WAY
LEISURE LN	11110 - 11181	306	56, 71	COVE POINT RD
LESSIN DR	200 - 440	312	140, 141	BARREDA BLVD
LIGHTHOUSE BLVD	3000 - 3500	306	60, 61, 75	COVE POINT RD
LISA LN	600 - 655	303	79, 80	BAFFORD RD
LITTLE BEAR LN	340 - 350	311	96	BIG BEAR LN
LITTLE COVE POINT RD	11000 - 11774	306, 310	57, 72, 85, 86	COVE POINT RD
LITTLE COVE POINT RD	11775 - 12099	306, 310	86, 99, 100	BIG SANDY RUN RD
LITTLE LN	12600 - 12629	312	109	ROBIN CT
LITTLE NECK LN	11910 - 11945	306	88, 101	PARK CHESAPEAKE DR
LOBO CT	700 - 720	310	85, 98	SIDEWINDER LN
LOCUST TRL	1305 - 1335	303	103	COSTER RD
LONG BOW CT	11400 - 11465	311	70, 83	GUNSMOKE TRL
LONG SHADOW LN	11721 - 11730	306	85	FOXWOOD LN
LONG WOLF CT	740 - 760	310	98	LONG WOLF LN
LONG WOLF LN	12100 - 12130	310	98	LAZY RIVER RD
LONGHORN CIR	300 - 399	309	131	RIO GRANDE TRL
LONGHORN CT	410 - 430	309	131	LONGHORN DR
LONGHORN DR	357 - 405	309	131	RIO GRANDE TRL
LOPE LN	0 - 12929	309	121	COMSTOCK DR
LORE PINES LN	13400 - 13507	302	115, 116	NEWTOWN RD
LORE RD	20 - 455	302, 301	126, 136	HG TRUEMAN RD
LOS ALAMOS LN	630 - 660	310	84	DEADWOOD DR
LUBBOCK LN	940 - 965	310	100, 112	CATALINA DR
LUSBY LN	11575 - 11580	304, 311	69, 70	TOWN SQUARE DR
LUSBY PKWY	11700 - 11795	304	82	ROUSBY HALL RD

Solomons Map Index

STREET NAME	HUNDRED BLOCK	BOX NO.	DETAIL MAP PAGE	CROSS STREET
M				
MAINSAIL WAY	14170 - 14219	302	137	DOWELL RD
MALTBY ST	100 - 150	301	144	CHARLES ST
MANOE CT	11800 - 11898	306	86, 99	PARK CHESAPEAKE DR
MARGARET TAYLOR RD	12200 - 12225	303	94	SOUTHERN CONNECTOR BLVD
MARINA OVERLOOK RD	200 - 250	305	119	SOUNDINGS RD
MARINE AVE	13495 - 13599	305	129	JOY RD
MARINE DR	12840 - 12880	312	130	HARBOR DR
MARINE TER	265 - 280	312	130	HARBOR DR
MARINERS CIR	12900 - 12989	305	119	SOUNDINGS RD
MARLAGO LN	610 - 616	302	127	DOWELL RD
MARLBORO CT	500 - 542	302	127	FOXHALL RD
MARSH LN	9750 - 9901	307	24	MCQUEEN RD
MARTHAS WAY	2660 - 2685	307	47	MEARS CREEK RD
MARYLAND AVE	535 - 570	312	138, 145	ROUSBY HALL RD
MAVERICK RD	300 - 360	309	120	COYOTE TRL
MCCREADY RD	12820 - 12885	303	92, 104	COSTER RD
MCMICHAELS DR	200 - 440	312	140, 141	BARREDA BLVD
MCQUEEN RD	9750 - 10905	307	24, 25, 37, 38	SOLLERS WHARF RD
MEARS CREEK RD	11100 - 11199	307	47, 48	SOLLERS WHARF RD
MESA TRL	11615 - 11665	311	83, 96	THUNDERBIRD DR
MESCALARO LN	12700 - 12751	310	121, 122	CORDOVA DR
MESQUITE LN	11320 - 11356	311	71	MESQUITE TRL
MESQUITE TRL	600 - 660	311	71	SITTING BULL TRL
MICHAEL DR	12001 - 12036	303	79	COSTER RD
MILL BRIDGE RD	11010 - 11285	304	50, 51, 66	TURNER RD
MILL BRIDGE RD	11336 - 11760	304, 303	66, 67, 80	CUSHUA CT
MILL BRIDGE RD	11761 - 11925	304, 303	80, 81	COSTER RD
MILL CREEK DR	12640 - 12795	312	119, 130	ANCHOR DR
MILLS CREEK DR	12850 - 13065	312	129, 130	HARBOR DR
MIMOSA CT	12600 - 12639	309	120	TOWANDA TRL
MINOT CT	929 - 940	310	100	CATALINA DR
MIRIAM LN	600 - 755	305	95, 96	ROUSBY HALL RD
MOHAVE CT	670 - 690	310	97	DEADWOOD DR
MOHAWK DR	12930 - 12980	312	141	BUCKLER DR
MOHICAN LN	11600 - 11610	311	83, 96	THUNDERBIRD DR
MONTEREY CT	12110 - 12130	310	101	MONTEREY RD
MONTEREY RD	1119 - 1151	310	101	CATALINA DR
MONTICELLO LN	12655 - 12999	302	104, 105	GARNER RD
MORAVIA RD	920 - 945	310	99	CATALINA DR
MOTEL DR		302	125	2ND ST
MUSKOGEE LN	1101 - 1140	310	111, 112	ALGONQUIN TRL
MUSTANG CT	12120 - 12130	310	98	LAZY RIVER RD
MYSTIC LN	1 - 299	304	68	S SOLOMONS ISLAND RD

Solomons Map Index

STREET NAME	HUNDRED BLOCK	BOX NO.	DETAIL MAP PAGE	CROSS STREET
N				
N CATALINA DR	0 - 12130	310	99	BIG SANDY RUN RD
NEOSHA LN	12550 - 12580	310	111, 122	GOLDEN WEST WAY
NESTER LN	12000 - 12030	310	101	REDEYE RD
NEW JERSEY AVE	13310 - 13330	312	138	MARYLAND AVE
NEWTOWN RD	100 - 299	302	105, 115, 116	DOWELL RD
NONIS WAY	13100 - 13120	312	139	JOHNSON DR

Solomons Map Index

STREET NAME	HUNDRED BLOCK	BOX NO.	DETAIL MAP PAGE	CROSS STREET
O				
OAK DR	300 - 350	312	140, 141	BARREDA BLVD
OLD MILL RD	10545 - 10955	307	38, 39, 40, 52	HYLAND LN
OLIVET RD	12500 - 13745	305	107, 108, 118, 128, 129	ROUSBY HALL RD
OMAHA HILL DR	545 - 560	311	109	THUNDERBIRD DR
OSAGE CT	300 - 308	309	109	SEMINOLE RD
OSPREY LN	13500 - 13561	302	116	CURTIS RD
OTTAWA DR	12910 - 12985	312	141	BUCKLER DR
OVERFLOW RD		302	115, 125, 126	A AVE
OVERLOOK DR	0 - 499	312	140, 146, 147	VISTA LN
OX BOW LN	700 - 790	310	85, 98	SIDEWINDER LN
OYSTER BAY PL	0 - 900	302	127	DOWELL RD
OYSTER CT	11900 - 11950	306	87, 100	PARK CHESAPEAKE DR

Solomons Map Index

STREET NAME	HUNDRED BLOCK	BOX NO.	DETAIL MAP PAGE	CROSS STREET
P				
PADDINGTON CT	14400 - 14421	302	137	BLUEFIELD DR
PAINTED HORSE CT	600 - 610	311	98	PAINTED HORSE TRL
PAINTED HORSE TRL	12439 - 12459	311	98, 110	SILVER ROCK RD
PALE FACE CT	1030 - 1050	310	100	GRINGO RD
PALO ALTO CT	600 - 631	310	84	PALO ALTO CT
PALO ALTO RD	11500 - 11581	310	84	LOS ALAMOS LN
PAPAS LN	2000 - 2055	306	57, 72	LITTLE COVE POINT RD
PARADISE VIEW CT	1835 - 1880	303	103	COSTER RD
PARDOE RD	0 - 9350	307	6, 7, 17	SOLLERS WHARF RD
PARK CHESAPEAKE DR	0 - 2395	306	86, 87, 88, 100	LITTLE COVE POINT RD
PARK DR	10960 - 11040	306	74, 75	LIGHTHOUSE BLVD
PARK LN	250 - 260	312	130	MILL CREEK DR
PARRAN DR	12900 - 12955	312	130, 140	COVE DR
PATUXENT AVE	13289 - 14870	312	144, 145	MARYLAND AVE
PATUXENT DR	13110 - 13160	302	114, 115, 124, 125, 134, 139	A AVE
PATUXENT DR	13110 - 13159	312		PORT DR
PATUXENT POINT PKWY	0 - 529	302	115	S SOLOMONS ISLAND RD
PAWNEE LN	201 - 270	304, 311	82, 83	GUNSMOKE TRL
PEACE PIPE CT	600 - 640	311	71	SITTING BULL TRL
PEARL PL	11100 - 11199	306	57, 72	PLATINUM DR
PECOS CIR	480 - 490	311	109	CATALINA DR
PECOS CT	460 - 471	309	110	SAGEBRUSH DR
PELAGIC LN	200 - 305	302	116	LORE PINES LN
PENNINGTON CT	14300 - 14349	302	137	BAYWATER CT
PERFECT PL		305	128	OLIVET RD
PESAETAN LN	120 - 151	308	18	HG TRUEMAN RD
PILOT WAY	300 - 350	312	140, 141	BARREDA BLVD
PINE LN	12900 - 12955	312	141	LAKE DR
PINE PL	12958 - 12979	312	141	PINE LN
PINE TREE LN	12130 - 12160	310	99	CATALINA DR
PINE TRL	11959 - 11990	311	96, 97	THUNDERBIRD DR
PINECREST CT	1200 - 1208	305	118	JOY RD
PINEY POINT LN	200 - 225	305	119	SOUNDINGS RD
PINTO LN	300 - 321	309	120, 131	CORRAL LN
PIONEER TRL	700 - 775	311	72	GUNSMOKE TRL
PIUTE CT	12220 - 12260	311	98	SANTA FE TRL
PLAINS RD	840 - 880	310	99, 111	ALGONQUIN TRL
PLATINUM DR	1650 - 1799	306	56, 57, 71	LITTLE COVE POINT RD
PLATTE RD	520 - 570	311	110	CATALINA DR
POINT LN	200 - 250	301	136, 137	CALVERT ST
PONDEROSA CT	12728 - 12760	309	132	CLUBHOUSE DR
PONDEROSA PT	430 - 450	309	132	PONDEROSA CT

Solomons Map Index

STREET NAME	HUNDRED BLOCK	BOX NO.	DETAIL MAP PAGE	CROSS STREET
P				
POPLAR CT	11830 - 11845	311	96	THUNDERBIRD DR
POPLAR DR	10950 - 11040	306	60	LIGHTHOUSE BLVD
PORT DR	400 - 440	312	139	PATUXENT DR
PORT LN	13090 - 13095	312	136	PORT DR
POWDER HORN TRL	12720 - 12751	309	131	CLUBHOUSE DR
PRAIRIE LN	11980 - 11999	311	108	CANYON TRL
PRANCER CT	11100 - 11130	306	72, 73	DASHER DR
PRESTON DR	12000 - 12195	304	77, 78	TURNER RD
PRISM CT	2840 - 2875	306	74, 75	BEACON WAY
PROSPECTORS RDG	12715 - 12751	309	132	CLUBHOUSE DR
PUEBLO CT	12010 - 12030	310	101	TAOS TRL

Solomons Map Index

STREET NAME	HUNDRED BLOCK	BOX NO.	DETAIL MAP PAGE	CROSS STREET
Q				
QUAPAW CT	700 - 739	310	98	SIDEWINDER LN
QUIVER CT	610 - 630	311	71	SITTING BULL TRL

Solomons Map Index

STREET NAME	HUNDRED BLOCK	BOX NO.	DETAIL MAP PAGE	CROSS STREET
R				
RAINE RD	12800 - 12859	312, 309	130	ROUSBY HALL RD
RANCH LN	12680 - 12731	309	120	CLUBHOUSE DR
RANGE RD	1100 - 1123	310	100, 101	SETTLERS TRL
RANGER RD	1110 - 1142	310	112	ALGONQUIN TRL
RASHAD CIR	12310 - 12330	305	95	MIRIAM LN
RATTLESNAKE RD	700 - 799	310	85, 86	BIG SANDY RUN RD
RAWHIDE RD	11100 - 11500	311, 304	70, 71, 83	HORSESHOE TRL
RED CLOUD LN	11800 - 11810	311	96	RED CLOUD RD
RED CLOUD RD	250 - 399	311	83, 96	BALD BLUFF RD
RED FOX LN	12600 - 12630	309	121	BUFFALO RD
RED ROCK CT	12410 - 12425	311	97, 98	RED ROCK RD
RED ROCK LN	12400 - 12410	311	97	RED ROCK RD
RED ROCK RD	600 - 670	311	97, 98	SILVER ROCK RD
REDEYE RD	1040 - 1140	310	100, 101	CATALINA DR
REDLANDS RD	11350 - 11448	311	71, 84, 85	RUNNING FOX RD
REDWOOD LN	463 - 490	311	109, 110	REDWOOD RD
REDWOOD RD	465 - 499	311	109, 110	REDWOOD LN
REEF WAY	0 - 13890	302	127	OYSTER BAY PL
RELAXATION BLVD		306	56	FUN WAY
RENERO CT	720 - 730	310	98	SEWINDER LN
RENO LN	1120 - 1135	310	112, 113	CATALINA DR
REVEILLE RD	13879 - 13920	302	127	DOWELL RD
RICHARD LN	1940 - 1981	306	72	LITTLE COVE POINT RD
RIDGE RD	12390 - 12485	309	108, 109, 120	COYOTE TRL
RIMROCK CT	12410 - 12419	310	111	RIMROCK RD
RIMROCK LN	12430 - 12480	310	111	RIMROCK RD
RIMROCK RD	1000 - 1099	310	111, 112	ALGONQUIN TRL
RIO GRANDE TRL	12775 - 12889	309	131	CLUBHOUSE DR
RIVER TER	13100 - 13119	312	147	OVERLOOK DR
RIVER VIEW DR	12980 - 13185	312	139, 140	ELKINS LN
RIVERWATCH DRIVE	471 - 640	302	127, 137	DOWELL RD
ROBIN CT	1810 - 1885	312	108, 109	ROUSBY HALL RD
RODEO RD	400 - 430	309	131	RIO GRANDE TRL/CLUBHOUSE DR
ROLLING HILLS RD	505 - 635	302	127, 128	DOWELL RD
ROPEKNOT RD	11500 - 11620	310	85	RATTLESNAKE RD
ROUND UP RD	415 - 499	311	110	BRONCO TRL

Solomons Map Index

STREET NAME	HUNDRED BLOCK	BOX NO.	DETAIL MAP PAGE	CROSS STREET
R				
ROUSBY HALL RD	11700 - 12315	303, 305	68, 81, 82, 95, 96	HG TRUEMAN RD
ROUSBY HALL RD	12330 - 12599	305, 309, 311, 312	96, 108, 119, 120	SOUTHERN CONNECTOR BLVD
ROUSBY HALL RD	12600 - 12950	309, 311, 312	120, 130, 131, 140	SOUTHERN CONNECTOR BLVD
ROUSBY HALL RD	12960 - 13398	312	137, 138, 139, 140, 145	SOUTHERN CONNECTOR BLVD
RUBY CT	11204 - 11209	306	56	PLATINUM DR
RUDOLPH LN	1680 - 1935	306	71, 72	LITTLE COVE POINT RD
RUNABOUT LOOP	0 - 851	302	126	SPINNAKER WAY
RUNNING FOX CIR	15500 - 15565	311	84	RUNNING FOX RD
RUNNING FOX CT	600 - 639	311	84	RUNNING FOX RD
RUNNING FOX RD	600 - 699	311	84	WAR BONNET TRL
RUSTLERS RIDGE RD	12680 - 12699	309	131	RIO GRANDE TRL
RUXTON RD	600 - 730	302	137	DOWELL RD
RYE CT	1940 - 1990	306	72	LITTLE COVE POINT RD

Solomons Map Index

STREET NAME	HUNDRED BLOCK	BOX NO.	DETAIL MAP PAGE	CROSS STREET
S				
S SOLOMONS ISLAND RD	14100 - 14651	301	136, 143, 144	HG TRUEMAN RD
SACHEM DR	245 - 365	312	140	VISTA LN
SADDLE CT	440 - 485	311	110	SADDLE LN
SADDLE LN	12450 - 12499	311	110	BRONCO TRL
SAGEBRUSH DR	12460 - 12603	309	109, 110, 121	COYOTE TRL
SAILBOAT CT	200 - 219	305	119	SAILBOAT LN
SAILBOAT LN	12960 - 12999	305	119	MARINA OVERLOOK RD
SAMMYS PL	1 - 79	302	104, 115	SWAGGERS POINT RD
SAN ANGELO CT	12670 - 12684	310	122	SAN ANGELO DR
SAN ANGELO DR	1050 - 1139	310	121, 122	SAN ANGELO LN
SAN ANGELO LN	12610 - 12650	310	122	SAN ANGELO DR
SAN ANGELO TRL	12640 - 12675	310	121, 122	SAN ANGELO DR
SAN ANTONIO DR	470 - 530	309	121, 132	COMSTOCK DR
SAN GABRIEL CT	11380 - 11399	311	71, 84	SAN GABRIEL RD
SAN GABRIEL RD	630 - 699	311	84, 85	WAR BONNET TRL
SAN JOAQUIN LN	945 - 970	310	110, 112	CATALINA DR
SAN JOSE CT	12490 - 12520	310	110	SAN JOSE LN
SAN JOSE LN	12400 - 12470	310	110	SAN MATEO TRL
SAN JUAN CT	640 - 670	310	97	DEADWOOD DR
SAN MATEO TRL	800 - 886	310	98, 110, 111	TAHOE CT
SAN MIGUEL TRL	630 - 660	310	84	LOS ALAMOS LN
SAN RAFAEL RD	11500 - 11565	310	85	WHITE ROCK RD
SANDIA CT	2010 - 2035	306	72, 73	LITTLE COVE POINT RD
SANDY WASH CIR	700 - 797	310	98, 99	BIG SANDY RUN RD
SANDY WASH CT	800 - 825	310	99	SANDY WASH CIR
SANTA ANA CT	600 - 625	310	84	ALAMEDA LN
SANTA CRUZ CT	980 - 999	310	112	SANTA CRUZ DR
SANTA CRUZ DR	12300 - 12399	310	112	EAGLE POINT RD/CATALINA DR
SANTA DOMINGO CT	940 - 950	310	110	SANTA DOMINGO DR
SANTA DOMINGO DR	12500 - 12581	310	110	GOLDEN WEST WAY
SANTA DOMINGO LN	940 - 950	310	110	SANTA DOMINGO DR
SANTA FE TRL	600 - 680	311	97, 98	SILVER ROCK RD
SANTA ROSA CIR	12580 - 12670	310	110, 121	CHILDRESS TRL
SANTA ROSA CT	960 - 980	310	110	SANTA ROSA CIR
SANTA ROSA LN	950 - 980	310	110	SANTA ROSA CIR
SANTA ROSA RD	12550 - 12579	310	110, 111, 121	GOLDEN WEST WAY
SAPPHIRE CT	1674 - 1681	306	71	PLATINUM DR
SAUGARO CT	12250 - 12280	310	98	CRAZY HORSE TRL
SAWPIT COVE RD	10700 - 10799	307	35, 36, 49	SOLLERS WHARF RD
SCHOLARS LN	500 - 509	302	115	WINDRUSH CT
SCHOONER LOOP	1300 - 1351	302	115	NEWTON RD
SEABEE DR		302	125	2ND ST

Solomons Map Index

STREET NAME	HUNDRED BLOCK	BOX NO.	DETAIL MAP PAGE	CROSS STREET
S				
SEAGULL LN	410 - 460	312	141, 146, 147	BARREDA BLVD
SECRET CT	1001 - 1025	305	118	ST JOHNS CREEK RD
SEDALIA TRL	12440 - 12460	311	109	CHISHOLM TRL
SEDWICK AVE	14220 - 14399	301	136	LANGLEY LN
SEMINOLE RD	12410 - 12431	309	109, 120	COYOTE TRL
SENECA LN	344 - 349	309	109, 120	RIDGE RD
SENORA LN	11500 - 11570	310	84	WHITE ROCK RD
SETTLERS TRL	12000 - 12050	310	100	REDEYE RD
SEVENTH ST		302	115	CHARLES AVE
SEWELL AVE	400 - 433	312	139	JOHNSON DR/ROUSBY HALL RD
SHADY VALE CT	835 - 870	310	99, 111	FOREST GLEN RD
SHARON DR	200 - 295	305	82	SUSAN LN
SHIP CT	12960 - 12980	305	119	MARINA OVERLOOK RD
SHIPS WAY	12870 - 12890	312	130	HARBOR DR
SHIPWRIGHTS CIR	0 - 13330	302	115	PATUXENT POINT PKWY
SHIPYARD WAY	400 - 425	302	127	VICTORY LN
SHORT BOW TRL	400 - 535	311	70	RAWHIDE RD
SHORT CUT RD		310	85	W TOMAHAWK TRL
SHOSHONE TRL	11600 - 11625	310	98	GRENADA LN
SIDE SADDLE TRL	950 - 1040	310	100	REDEYE RD
SIDEWINDER CT	11500 - 11530	310	85	TOMAHAWK TRL
SIDEWINDER LN	11544 - 11760	310	85, 98	TOMAHAWK TRL
SILVER CITY TRL	1750 - 12756	309	132	CLUBHOUSE DR
SILVER ROCK CIR	12300 - 12399	311	97	SILVER ROCK RD
SILVER ROCK RD	600 - 6680	311	97, 98	RED ROCK RD
SILVERTON CT	969 - 991	310	112	CATALINA DR
SITTING BULL CIR	11200 - 11295	311	71	GUNSMOKE TRL
SITTING BULL CT	620 - 630	311	71	SITTING BULL TRL
SITTING BULL TRL	11252 - 11390	311	71, 84	GUNSMOKE TRL
SIX GUN CIR	11900 - 11950	311	97	THUNDERBIRD DR
SIXTH ST		302	115	CHARLES AVE
SKY VIEW LN	12990 - 13032	312	141	SEAGULL LN
SOLLERS WHARF RD	280 - 433	307		WOHLGEMUTH RD
SOLLERS WHARF RD	225 - 1354	307	17, 27, 38, 39	OLD MILL RD
SOLLERS WHARF RD	1355 - 1699	307	37, 38, 50	MCQUEEN RD
SOLLERS WHARF RD	1700 - 2799	307, 304	48, 49, 50	MILL BRIDGE RD
SOLOMONS LANDING WAY		302	115	HG TRUEMAN RD
SOUNDINGS RD	12700 - 13140	305	107, 108, 119	OLIVET RD
SOUTH WEST CT	400 - 420	309	131	LONGHORN DR
SOUTHERN CONNECTOR BLVD	12100 - 12401	303	93, 94, 95, 107, 108	HG TRUEMAN RD
SPINNAKER WAY	0 - 934	302	115, 126	SOLOMONS LANDING WAY

Solomons Map Index

STREET NAME	HUNDRED BLOCK	BOX NO.	DETAIL MAP PAGE	CROSS STREET
S				
SPOUT LN	2710 - 2795	307	47, 48	SOLLERS WHARF RD
SPRING COVE DR	12810 - 12997	303	103	COSTER RD
SPRUCE ST	11830 - 11860	311	96	THUNDERBIRD DR
SPUR CT	900 - 920	310	112	ALGONQUIN TRL
SQUARE RIGGER WAY	100 - 139	302	115	DRIFTWOOD LN
ST JOHNS CREEK RD	0 - 13326	305	117, 118	BIG RD
STAGECOACH CIR	1140 - 1179	310	101	STAGECOACH TRL
STAGECOACH TRL	1042 - 1179	310	100, 101	STAGECOACH CIR
STALLION LN	400 - 431	311	83	STIRRUP LN
STARBOARD LN	400 - 459	312	139	ROUSBY HALL RD
STEER HORN LN	830 - 850	310	99	CRYSTAL ROCK RD
STIRRUP LN	11420 - 11530	311	70, 83	SHORT BOW TRL
STORE RD	13640 - 13680	305	128	OLIVET RD
STOWAWAY CT	13390 - 13493	302	115	PATUXENT POINT PKWY
STRATHMORE LN	300 - 355	301	136	LANGLEY LN
STRIPED BASS CT	1800 - 1850	306	57, 72	LITTLE COVE POINT RD
SUMMER PL	13750 - 13780	302	127	BEAN RD
SUMMERSET CT	500 - 550	302	127	FOXHALL RD
SUPERSTITION HILL CT	12770 - 12781	309	132	CLUBHOUSE DR
SURF ST	13000 - 13020	312	141, 147	BEECH DR
SUSAN LN	11905 - 12100	305	82, 95	SHARON DR
SWAGGERS POINT RD	1 - 545	302	104, 115	PATUXENT POINT PKWY
SWEETWATER RD	400 - 805	304	68, 69	S SOLOMONS ISLAND RD

Solomons Map Index

STREET NAME	HUNDRED BLOCK	BOX NO.	DETAIL MAP PAGE	CROSS STREET
T				
TAHODA CT	12520 - 12540	310	111	TAHODA TRL
TAHODA TRL	970 - 999	310	111	GOLDEN WEST WAY
TAHOE CT	12400 - 12429	310	98, 110	SAN MATEO TRL
TAHOE LN	12420 - 12430	310	110	TAHOE TRL
TAHOE TRL	800 - 820	310	98, 110	TAHOE CT
TALL PINE TRL	12110 - 12130	310	99	CATALINA DR
TAMARAC TRL	2100 - 2145	306	73	BRIANS WAY
TAOS TRL	12000 - 12050	310	101	REDEYE RD
TEN PENNY LN	12100 - 12151	303	93	HOMESPUN LN
TENNIS CT		306	56	FUN WAY
TERN CT	12860 - 12870	312	131	CARDINAL DR
TEXOLA CT	750 - 770	310	85	TOMAHAWK TRL
TEXOMA LN	600 - 699	311	85	TOMAHAWK TRL
THE BITTER END	300 - 340	312	139	HARBOR LN
THUNDERBIRD DR	151 - 569	311	82, 83, 96, 97, 109	TOWN SQUARE DR
TICKLE LN	10200 - 10209	307	39	SOLLERS WHARF RD
TOMAHAWK TRL	11250 - 11651	311	72, 85, 98, 99	GUNSMOKE TRL
TONGUE COVE DR	1260 - 1345	303	91	COSTER RD
TONGUE COVE LN	12520 - 12575	303	91, 103	COSTER RD
TONKAWA TRL	12750 - 12770	309	132, 133	CLUBHOUSE DR
TOWANDA TRL	345 - 399	309	120	COYOTE TRL
TOWN SQUARE DR	200 - 280	304	69, 70, 83	LUSBY LN
TRENTON AVE	13100 - 13399	312	138, 139, 145	SEWELL AVE
TUMBLEWEED TRL	439 - 475	309	110	SAGEBRUSH DR
TURNER RD	1200 - 2355	304	64, 65, 77	PRESTON DR
TWIN COVE LN	488 - 621	302	127	BACK CREEK RD

Solomons Map Index

STREET NAME	HUNDRED BLOCK	BOX NO.	DETAIL MAP PAGE	CROSS STREET
U, V				
VALENCIA TRL	660 - 699	310	97	DEADWOOD DR
VALERIE LN	277 - 299	312, 309	119, 120	CLUBHOUSE DR
VALLEY VIEW DR	12600 - 12615	309	120	CLUBHOUSE DR
VENTURA TRL	11500 - 11535	311	84	RUNNING FOX RD
VICTORY LN	13888 - 13913	302	127	SHIPYARD WAY
VILLAGE CENTER DR	174 - 238	304	82	LUSBY PKWY
VINE CT	2000 - 2019	305	118	VINE ST
VINE ST	1003 - 1050	305	118	OLIVET RD
VIOLA CT	11950 - 11999	303	79	BAFFORD RD
VISTA LN	200 - 260	312	140	RIVERVIEW DR

Solomons Map Index

STREET NAME	HUNDRED BLOCK	BOX NO.	DETAIL MAP PAGE	CROSS STREET
W				
W CHEYENNE TRL	12700 - 12720	310	122	CORDOVA DR
W COVE POINT RD	205 - 265	306	54	COVE POINT RD
W RANGE RD	300 - 399	309	130, 131	RIO GRANDE TRL
W TOMAHAWK TRL	11513 - 11586	310	85, 98	TOMAHAWK TRL
WACO CT	12700 - 12720	309	121	COMSTOCK DR
WAGON LN	12135 - 12155	310	100	STAGECOACH TRL
WALNUT TER	540 - 555	312	142	EAGLE DR
WALSH LN	12930 - 12975	312	140	CHESTNUT DR
WAR BONNET TRL	675 - 740	311	84,85	COMMANCHE RD
WARD RD	200 - 625	302	127, 128	DOWELL RD
WATERSIDE LN	180 - 190	301	136	SEDWICK AVE
WATERVIEW LN	12930 - 12950	305	119	MARINA OVERLOOK
WEBSTER DR	10940 - 11040	306	60, 75	LIGHTHOUSE BLVD
WESLEY CT	500 - 529	302	114	ASBURY CIR
WESTERN CIR	12625 - 12650	309	120	CLUBHOUSE DR
WEWOKA CT	12730 - 12750	309	133	GOLDEN WEST WAY
WHEEL WAY	200 - 220	305	119	SOUNDINGS RD
WHISPERING PINE CIR	800 - 870	310	99	CATALINA DR
WHITE HORSE LN	540 - 560	311	109	WHITE HORSE RD
WHITE HORSE RD	12450 - 12460	311	109	DALTON TRL
WHITE ROCK RD	640 - 699	310	84, 85	DEADWOOD DR
WHITECAP RD	14162 - 14163	302	137	DOWELL RD
WILDCAT CT	11530 - 11550	310	85, 86	WILDCAT TRL
WILDCAT TRL	750 - 799	310	85, 86	BOOTSTRAP TRL
WILLIAMS ST	100 - 169	301	144	CHARLES ST
WINDJAMMER AVE	13100 - 13180	302	115	CLIPPER CIR
WINDRUSH CT	13300 - 13390	302	115	SWAGGERS POINT ROAD
WINNEBAGO LN	11580 - 11599	311	83	THUNDERBIRD DR
WOHLGEMUTH RD	500 - 1640	307	14, 15, 16, 17, 25, 26	GROVER RD
WOLF HOWL LN	11500 - 11550	310	85	RATTLESNAKE RD
WOODBANK RD	13150 - 13255	305	117	ED JOY RD
WOODBURN ST	100 - 199	301	136	SEDWICK AVE
WRANGLER RD	11500 - 11530	311	83	STALLION LN
WYANDOTE LN	11570 - 11580	311	82, 83	THUNDERBIRD DR

Solomons Map Index

STREET NAME	HUNDRED BLOCK	BOX NO.	DETAIL MAP PAGE	CROSS STREET
X,Y,Z				
YOSEMITE LN	624 - 654	310	97	DEADWOOD DR
YUMA TRL	450 - 480	309	109, 110	SAGEBRUSH RD

Solomons Map Index

LOCATION	LOCATION TYPE	BOX NO.	DETAIL MAP	CROSS STREET	
Drafting					
ANCHOR DRIVE	DRY HYDRANT	312	130	ROUSBY HALL RD	
BAY DR	BAY	312	142	BAY VIEW DR	
CALVERT MARINA	CREEK	302	137	DOWELL RD	
COVE LAKE RD	BAY	306	88	COVE POINT RD	
CRE BOAT RAMP	LAKE	311	97	THUNDERBIRD DR	
DRIFTWOOD BEACH	BAY	310	112	BEACH DR	
LAUREL WAY	DRY HYDRANT	312	131	DOGWOOD DR	
PRESTON DRIVE	CREEK	304	78	TURNER RD	
REC CENTER MARINA	RIVER	301	135	A AVE	
RIVER VIEW DR	DRY HYDRANT	312	140	OVERLOOK DR	
SEAHORSE BEACH	BAY	309	132	GOLDEN WEST WAY	
SOLLERS WHARF	CREEK	307	48	SOLLERS WHARF RD	
SOLOMONS BOAT RAMP	RIVER	301	135	S SOLOMONS ISLAND RD	
WOHLGEMUTH RD	DRY HYDRANT	308	17	SOLLERS WHARF RD	

Solomons Map Index

LOCATION	LOCATION TYPE	BOX NO.	DETAIL MAP	CROSS STREET	
Landing					
APPEAL ELEMENTARY	FIELD	304	69	APPEAL LN	
BGE FIELD	FIELD	308	18	HG TRUEMAN RD	
CALVERT CLIFFS STATE	FIELD	308	41	HG TRUMAN RD	
CALVERT MARINA	FIELD	302	137	DOWELL RD	
COVE POINT PARK	FIELD	306	56	COVE POINT RD	
CRE AIRPORT	AIRPORT	310	99	SIDE SADDLE TRL	
DOWELL ELEMENTARY	FIELD	303	105, 106	HG TRUEMAN RD	
LUSBY FOOD LION	FIELD	304	82	VILLAGE CENTER DR	
MILL CREEK MIDDLE	FIELD	303	94	SOUTHERN CONNECTOR BLVD	
NAVAL AIR STATION	LANDING PAD	302	135	S SOLOMONS ISLAND RD	
PATUXENT BUSINESS PARK	FIELD	304	54	HG TRUEMAN RD	
PATUXENT ELEMENTARY	FIELD	304	69	APPEAL LN	
PATUXENT HIGH SCHOOL	PARKING LOT	305	107	SOUTHERN CONNECTOR BLVD	
SOUTHERN MIDDLE SCHOOL	FIELD	308	28	HG TRUEMAN RD	
SVRSFD MAIN STATION	FIELD	302	116	HG TRUEMAN RD	

Solomons Map Index

BLDG NUM	LOCATION TYPE	BOX NO.	DETAIL MAP PAGE	CROSS STREET
Rec Center				
9	Recreation Center	302	125	PATUXENT DR
10	Aviation Support Equip Shop	302	135	3RD ST
14	Pw Admin Office & Shops	302	125	3RD ST
20	Storage	302	134	PATUXENT DR
26	Target Storage	302	135	3RD ST
27	Hazmat Storage	302	135	3RD ST
35	Boiler House	302	125	3RD ST
41A	Water Treatment Building	302	125	A AVE
82	Motel	302	125	A AVE
85	Grnd Support Equip Shop, Overhaul	302	135	2ND ST
86	Aircraft Target Shop	302	135	3RD ST
88	Aviation Support Equip Shop	302	135	3RD ST
89	Aviation Support Equip Shop	302	135	3RD ST
103	Aviation Support Equip Shop	302	135	3RD ST
105	Jet Engine Support Shop	302	125	B AVE
132	Storage	302	135	3RD ST
135	Restroom	302	124	PATUXENT DR
147	Admin Building	302	125	PATUXENT DR
155	Fishing Kiosk/Bait Shop	302	124	PATUXENT DR
193	Putt Putt Golf Course	302	125	PATUXENT DR
217	Bungalow	302	115	PATUXENT DR
218	Bungalow	302	115	SIXTH ST
219	Bungalow	302	115	SIXTH ST
220	Bungalow	302	115	SIXTH ST
221	Bungalow	302	115	SIXTH ST
222	Recreational Lodge	302	115	SIXTH ST
223	Bungalow	302	115	SIXTH ST
224	Bungalow	302	115	SIXTH ST
225	Bungalow	302	115	SIXTH ST
226	Bungalow	302	115	SIXTH ST
227	Bungalow	302	115	SIXTH ST
228	Bungalow	302	115	SIXTH ST
229	Bungalow	302	115	SIXTH ST
230	Bungalow	302	115	SIXTH ST
231	Bungalow	302	115	SIXTH ST
232	Bungalow	302	115	FIFTH ST
233	Bungalow	302	115	FIFTH ST
234	Recreational Lodge	302	115	FIFTH ST
235	Recreational Lodge	302	114,115	FIFTH ST
236	Bungalow	302	114	FIFTH ST
237	Bungalow	302	114	FIFTH ST
238	Bulkhead @ Third Cove	302	125	3RD ST
249	SM Motor Maint Shop	302	135	3RD ST

Solomons Map Index

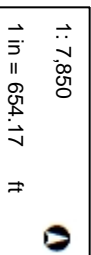
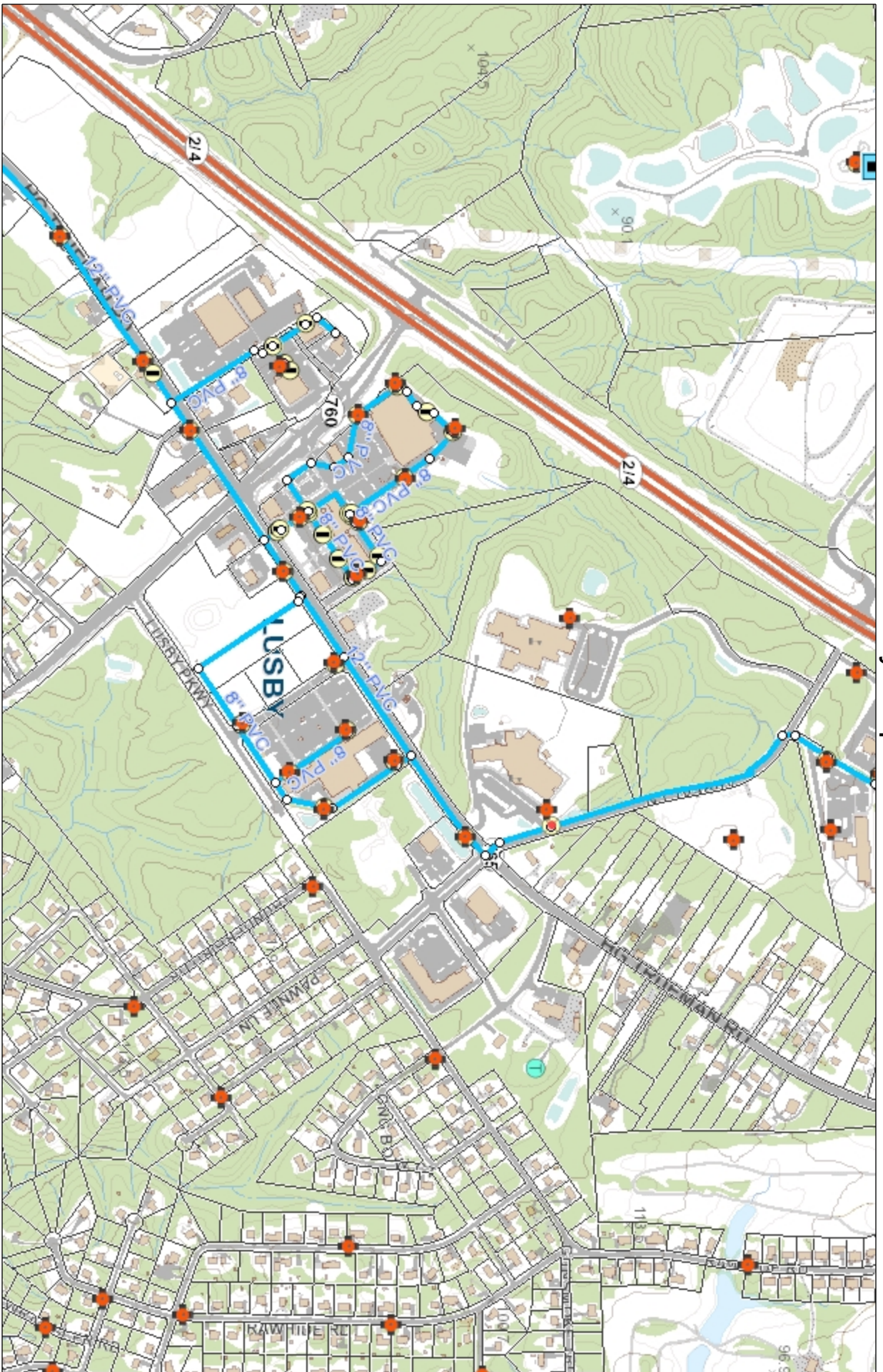
BLDG NUM	LOCATION TYPE	BOX NO.	DETAIL MAP PAGE	CROSS STREET
301	Duplex Log Cabin	302	125	FOX AVE
303	Duplex Log Cabin	302	125	FOX AVE
305	Duplex Log Cabin	302	125	FOX AVE
307	Duplex Log Cabin	302	125	FOX AVE
309	Duplex Log Cabin	302	125	FOX AVE
329	Support Equipment Storage	302	125	3RD ST
330	Pavillion	302	125	A AVE
361	Sunset Pier	302	124	PATUXENT DR
369	Pavillion	302	124	PATUXENT DR
370	Comfort Station	302	114	
372	Swimming Pool	302	125	PATUXENT DR
373	Riverside Aquatics (Restroom)	302	125	PATUXENT DR
376	Marina	302	135	A AVE
376A	Boat Launch	302	135	A AVE
377	Swimming Pool	302	125	PATUXENT DR
378	Swimming Pool	302	125	PATUXENT DR
380	Comfort Station	302	135	1ST ST
381	Laundry Room & Comfort Station	302	125	FOX AVE
386	Tennis Court	302	125	PATUXENT DR
387	Basketball Court	302	125	PATUXENT DR
388	Swimming Pool	302	125	PATUXENT DR
389	Pier	302	135	3RD ST
390	Pier	302	135	3RD ST
391	Pier	302	135	3RD ST
392	Driving Range	302	125	A AVE
403	Support Equipment Storage	302	125	3RD ST
404	RV Storage	302	125	A AVE
405	Gazebo	302	125	PATUXENT DR
407	Pavillion	302	125	PATUXENT DR
411	Lodging Office	302	126	ROUTE 4
412	Comfort Station	302	125	OVERFLOW RD
418	Storage	302	125	B AVE
420	Landing Pad	302	135	A AVE
423	Guard House	302	126	ROUTE 4
426	RV/Boat Storage	302	125	1ST ST
429	Maintenance Building	302	135	2ND ST
432	Sand Blasting Shop	302	135	2ND ST
433	Carpenter Shop	302	135	3RD ST
442	Aviation Support Equip Shop, Welding	302	135	3RD ST
443	Aviation Spt Equip Shop (NALC)	302	135	3RD ST
444	Aviation Spt Equip Shop (NALC)	302	135	3RD ST
445	Aviation Spt Equip Shop (NALC)	302	135	3RD ST
446	Aviation Spt Equip Shop (NALC)	302	135	3RD ST
451	Baseball Field	302	125	PATUXENT DR
452	Boat Storage	302	125	1ST ST

Solomons Map Index

BLDG NUM	LOCATION TYPE	BOX NO.	DETAIL MAP PAGE	CROSS STREET
453	Fitness Center	302	125	PATUXENT DR
454	Storage, Hazardous Material	302	125,135	B AVE
455	Tennis Court	302	115	SEVENTH ST
458	Storage	302	125	B AVE
459	Storage	302	125	B AVE
460	Storage	302	125	B AVE
462	Aviation Support Shop	302	135	2ND ST
463	Aviation Spt Equip Shop , Engine	302	125	3RD ST
464	Aviation Spt Equip Shop, Dyng	302	125, 135	3RD ST
465	Cabin (Yurt)	302	125	OVERFLOW RD
466	Cabin (Yurt)	302	125	OVERFLOW RD
467	Pavillion	302	125	OVERFLOW RD
468	Riverside Refreshments/Pavillion	302	125	PATUXENT DR
469	Pavillion	302	125	PATUXENT DR
470	Pavillion	302	125	PATUXENT DR
471	Navair Sea Facility Shop	302	125,135	B AVE
473	Pavillion	302	125	PATUXENT DR
474	Pavillion	302	125	A AVE
486	Storage	302	125	1ST ST
494	Lighthouse Park	302	125	PATUXENT DR
496	Play Ground	302	124	PATUXENT DR
498	Boat Maint Shop	302	135	A AVE
499	Engine Assembly Shop	302	125	3RD ST
500	Engine Test Cells	302	135	3RD ST
501	Support Equipment Storage	302	135	2ND ST
503	RDT&E Storage	302	125	B AVE
505	Cozy Cabin 1	302	125	OVERFLOW RD
506	Cozy Cabin 2	302	125	OVERFLOW RD
507	Cozy Cabin 11	302	125	OVERFLOW RD
508	Cozy Cabin 12	302	125	OVERFLOW RD
509	Cozy Cabin 13	302	125	OVERFLOW RD
510	Cozy Cabin 16	302	125	OVERFLOW RD
511	Storage Area	302	125	3RD ST
512	Storage	302	115	SEVENTH ST
513	Storage	302	115	CHARLES AVE
514	Storage	302	115	CHARLES AVE
515	Cozy Cabin 3	302	125	OVERFLOW RD
516	Boat Storage	302	135	1ST ST
A	Quarters A	302	134	PATUXENT DR
B1	Point Patience Marina	302	125, 135	1ST ST
B2	Adventure Zone	302	125	A AVE
B2A	Adventure Zone	302	125	A AVE
	CAMP AREA "A"	302	114	CHARLES AVE
	CAMP AREA "C"	302	114	FIFTH ST
	CAMP AREA "D"	302	114	CHARLES AVE

Solomons Map Index

BLDG NUM	LOCATION TYPE	BOX NO.	DETAIL MAP PAGE	CROSS STREET
	CAMP AREA "E"	302	125, 126	OVERFLOW RD
	CAMP AREA "F"	302	125	OVERFLOW RD
	CAMP AREA "G"	302	114, 125	CHARLES AVE
C2	Cottage 2	302	114	PATUXENT DR
C4	Cottage 4	302	114	PATUXENT DR
C5	Cottage 5	302	114	PATUXENT DR
C6	Cottage 6	302	114	PATUXENT DR
C8	Cottage 8	302	114	PATUXENT DR
C9	Cottage 9	302	114	PATUXENT DR
C10	Cottage 10	302	114	PATUXENT DR
C12	Cottage 12	302	114	PATUXENT DR
C13	Cottage 13	302	114	PATUXENT DR
C15	Cottage 15	302	114	PATUXENT DR
C16	Cottage 16	302	114	FOURTH ST
C17	Cottage 17	302	114	PATUXENT DR
C18	Cottage 18	302	114	PATUXENT DR
C19	Cottage 19	302	114	PATUXENT DR
	Group Sites	302	125	FOX AVE
	Nature Walk	302	125	FOX AVE
	Picnic Area	302	124	PATUXENT DR
	Playground Area	302	125	FOX AVE



Notes

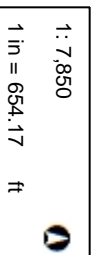
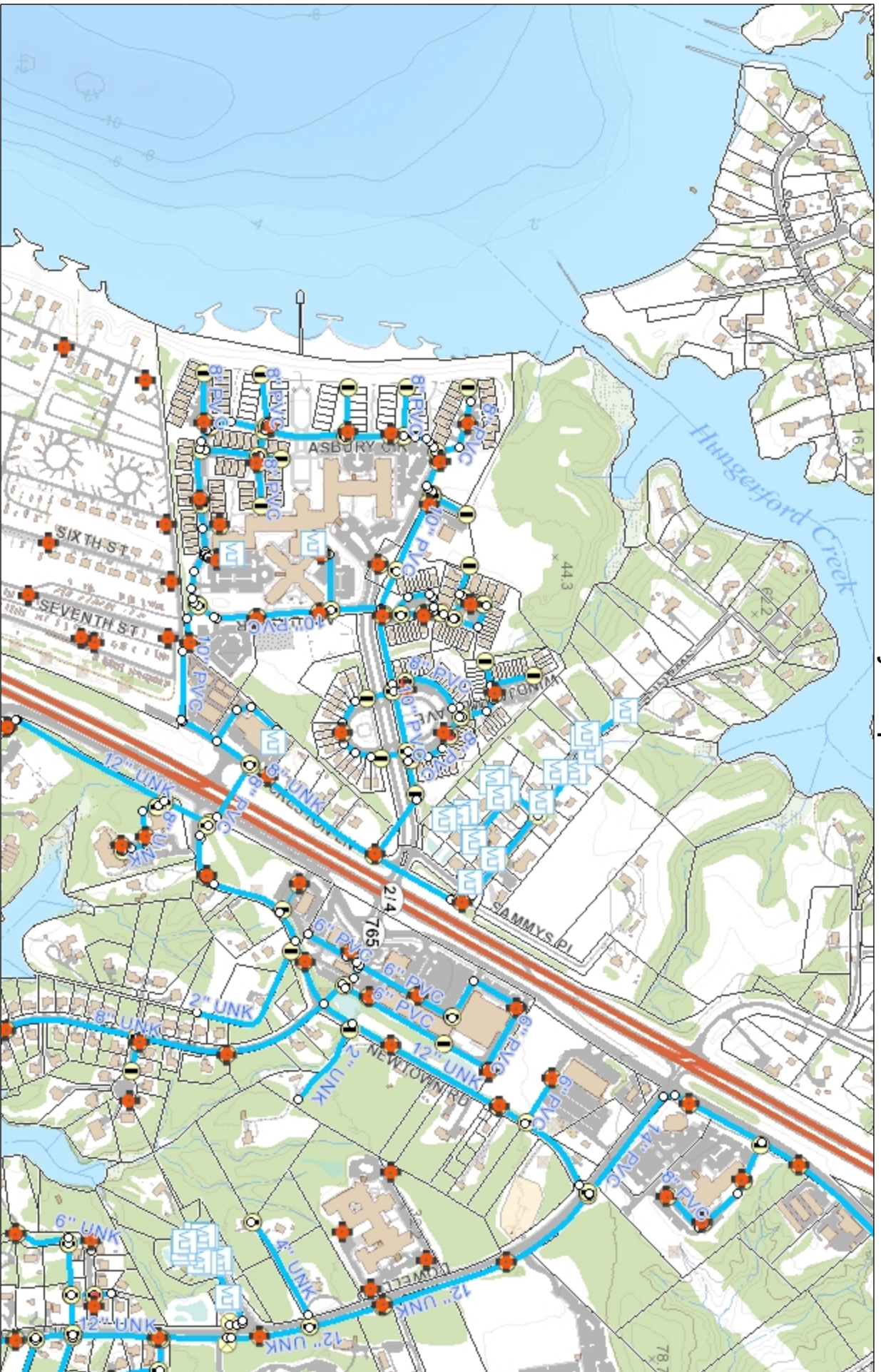
The data represented here are maintained to the best ability of the Calvert County Government. Users assume any and all risks associated with decisions based on this data.

This is not an official map of the Calvert County Government

MAP PROJECTION:

NAD_1983_StatePlane_Maryland_FIPS_1900_Feet

My Map



Notes

The data represented here are maintained to the best ability of the Calvert County Government. Users assume any and all risks associated with decisions based on this data.

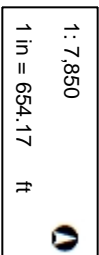
MAP PROJECTION:
NAD_1983_StatePlane_Maryland_FIPS_1900_Feet

This is not an official map of the Calvert County Government



The data represented here are maintained to the best ability of the Calvert County Government. Users assume any and all risks associated with decisions based on this data.

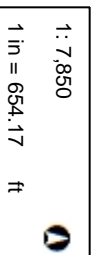
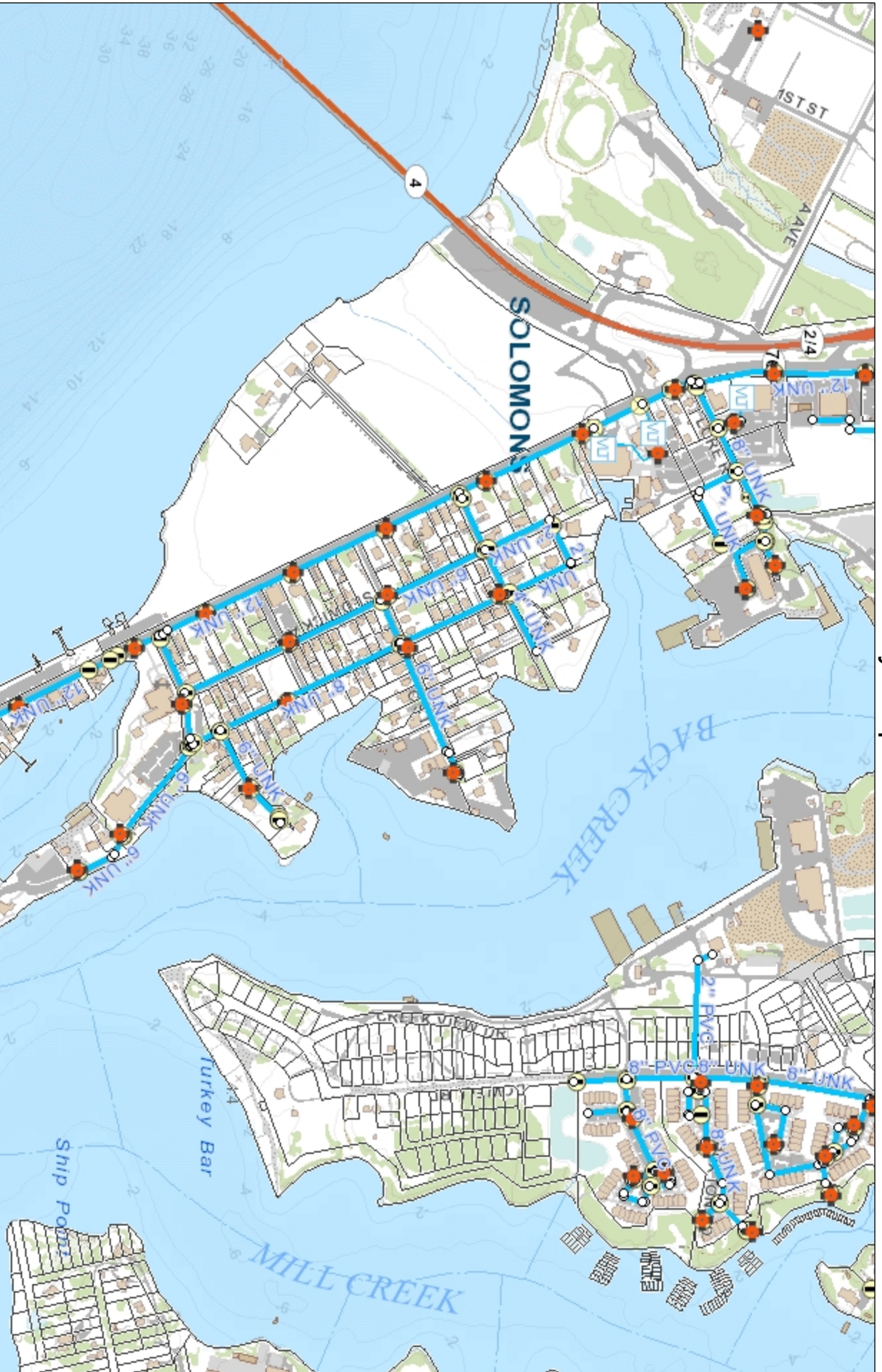
This is not an official map of the Calvert County Government



MAP PROJECTION:
NAD_1983_StatePlane_Maryland_FIPS_1900_Feet

Notes

My Map



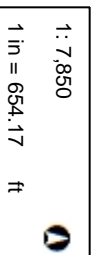
Notes

The data represented here are maintained to the best ability of the Calvert County Government. Users assume any and all risks associated with decisions based on this data.

This is not an official map of the Calvert County Government

MAP PROJECTION:
NAD_1983_StatePlane_Maryland_FIPS_1900_Feet

My Map



Notes

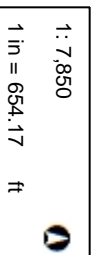
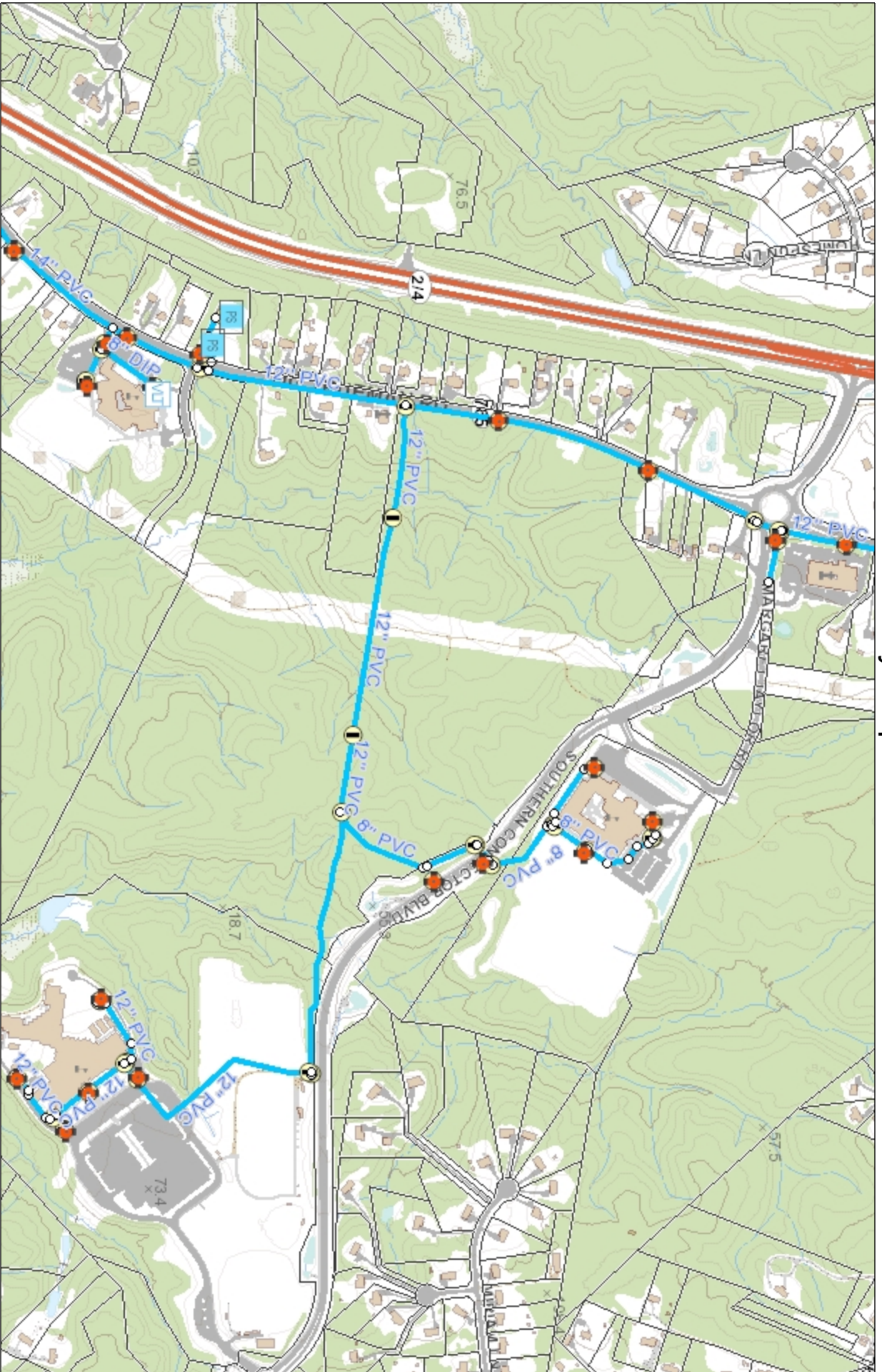
The data represented here are maintained to the best ability of the Calvert County Government. Users assume any and all risks associated with decisions based on this data.

This is not an official map of the Calvert County Government

MAP PROJECTION:
NAD_1983_StatePlane_Maryland_FIPS_1900_Feet

1 : 7,850
1 in = 654.17 ft

My Map



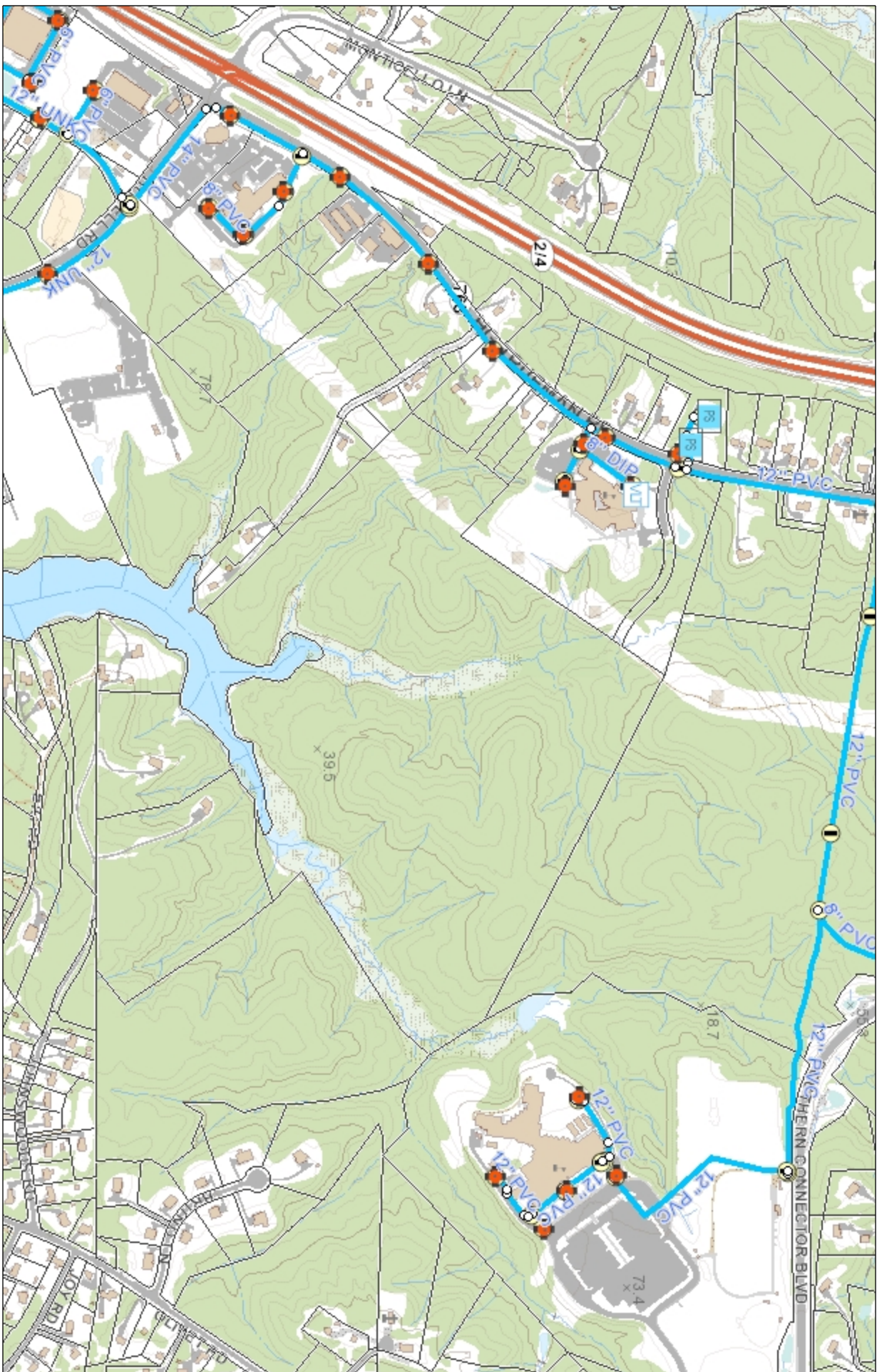
Notes

The data represented here are maintained to the best ability of the Calvert County Government. Users assume any and all risks associated with decisions based on this data.

This is not an official map of the Calvert County Government

MAP PROJECTION:
NAD_1983_StatePlane_Maryland_FIPS_1900_Feet

My Map



The data represented here are maintained to the best ability of the Calvert County Government. Users assume any and all risks associated with decisions based on this data.

This is not an official map of the Calvert County Government



1 : 7,850

1 in = 654.17 ft

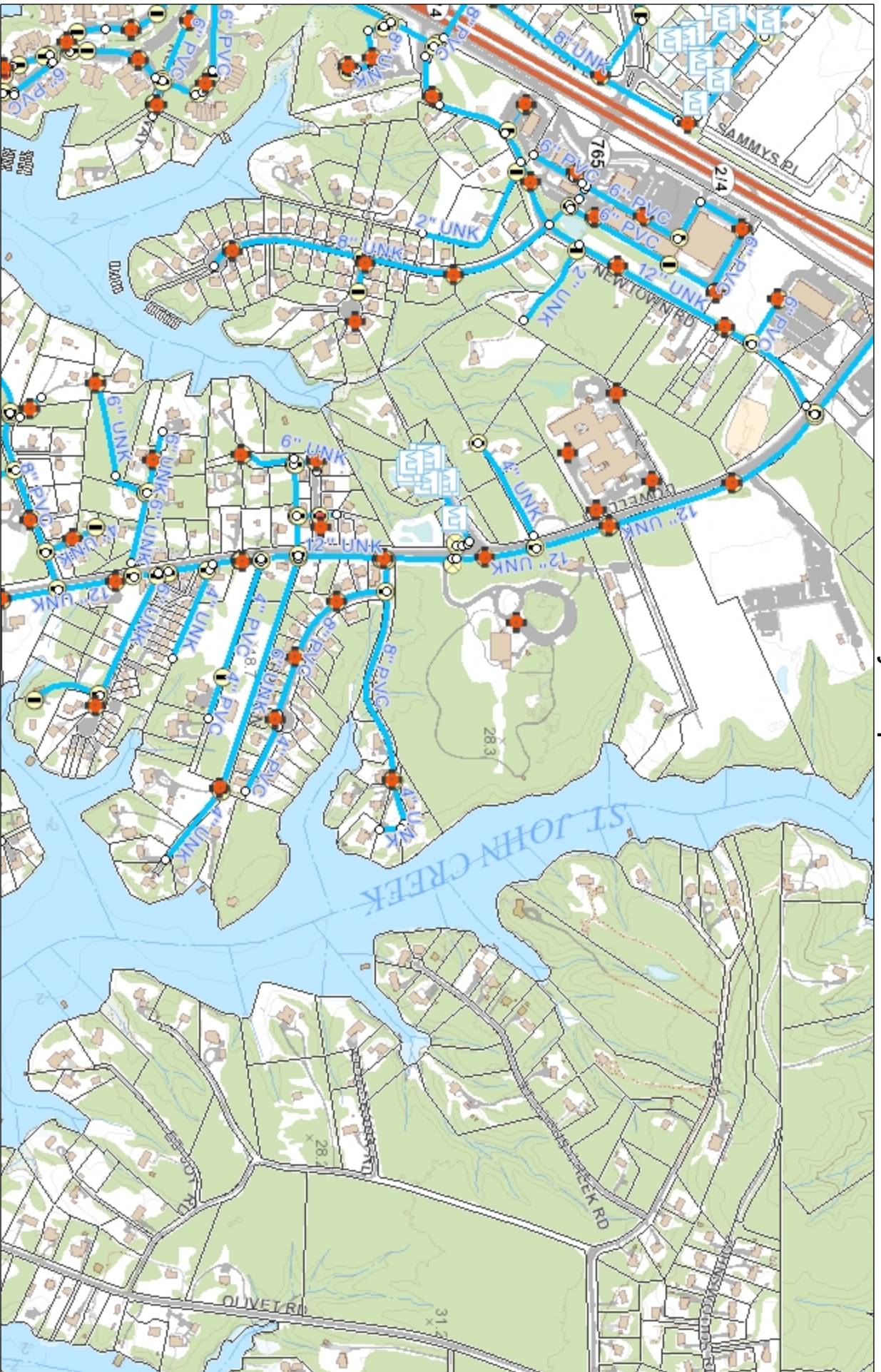


Notes

MAP PROJECTION:

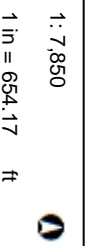
NAD_1983_StatePlane_Maryland_FIPS_1900_Feet

My Map



The data represented here are maintained to the best ability of the Calvert County Government. Users assume any and all risks associated with decisions based on this data.

This is not an official map of the Calvert County Government

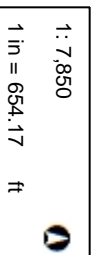
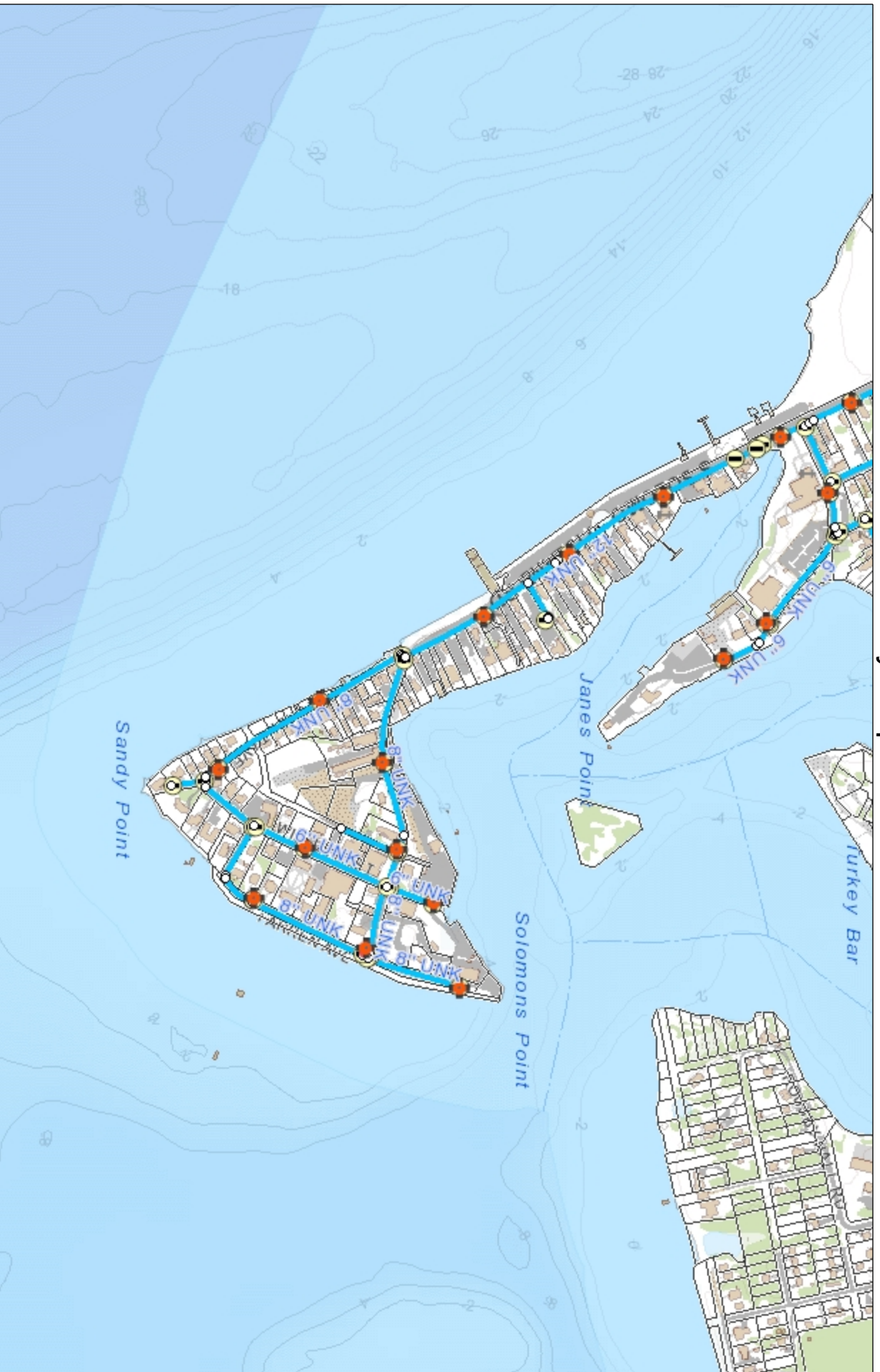


Notes

MAP PROJECTION:

NAD_1983_StatePlane_Maryland_FIPS_1900_Feet

My Map



Notes

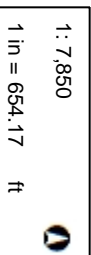
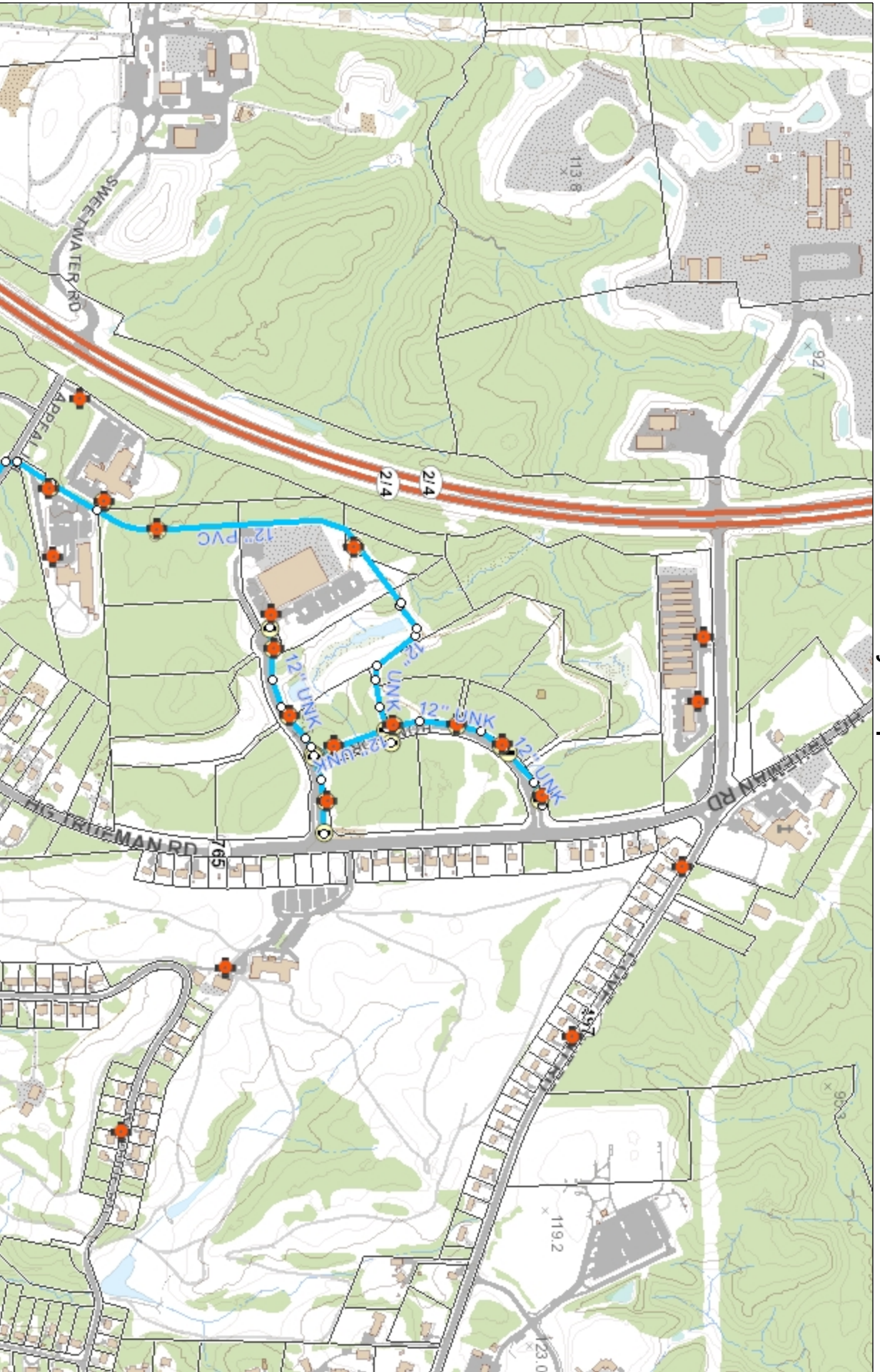
The data represented here are maintained to the best ability of the Calvert County Government. Users assume any and all risks associated with decisions based on this data.

This is not an official map of the Calvert County Government

MAP PROJECTION:

NAD_1983_StatePlane_Maryland_FIPS_1900_Feet

My Map



Notes

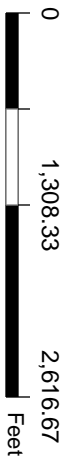
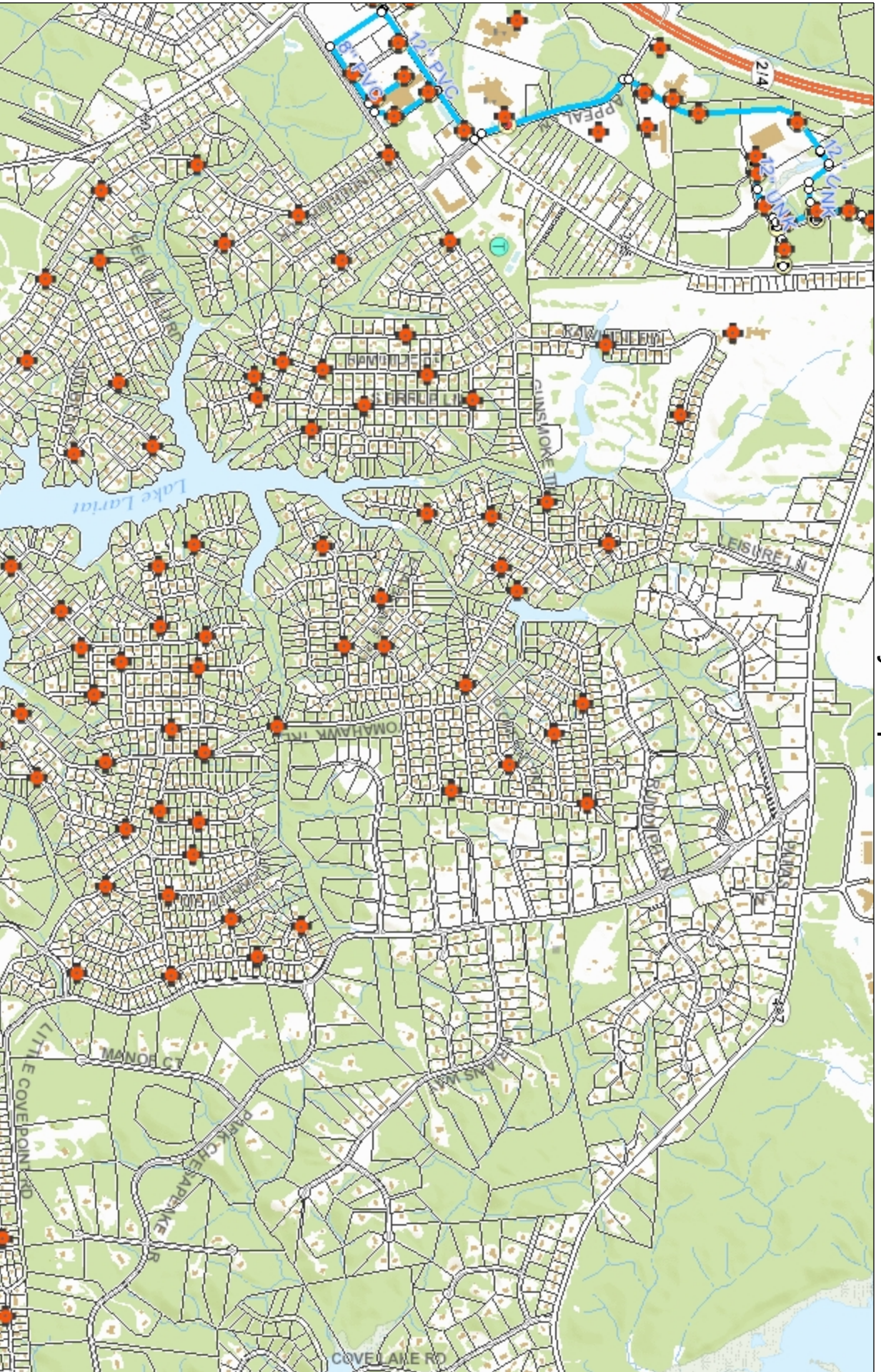
The data represented here are maintained to the best ability of the Calvert County Government. Users assume any and all risks associated with decisions based on this data.

This is not an official map of the Calvert County Government

MAP PROJECTION:

NAD_1983_StatePlane_Maryland_FIPS_1900_Feet

My Map



Notes

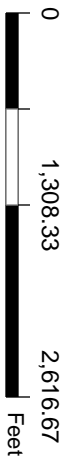
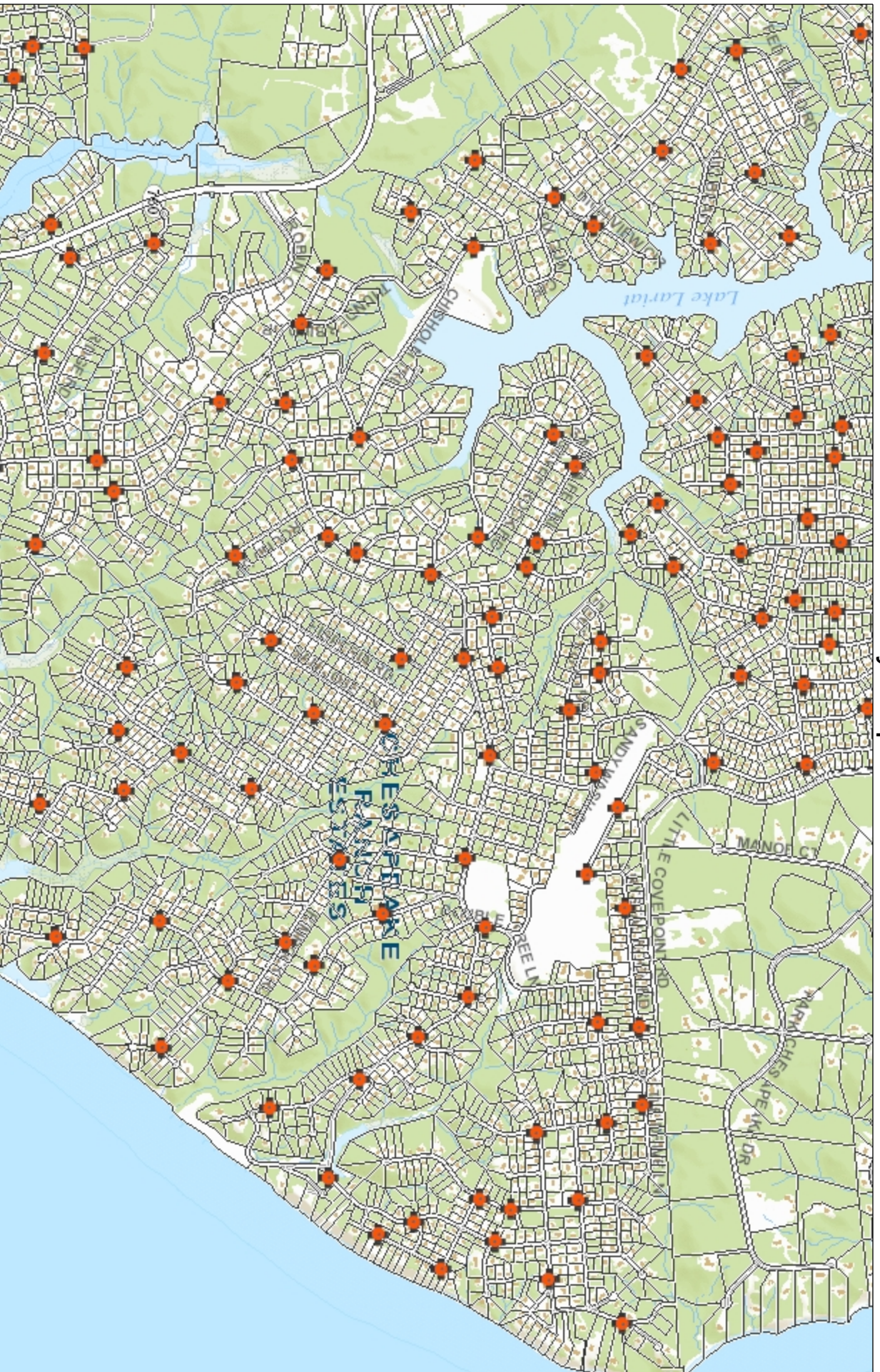
The data represented here are maintained to the best ability of the Calvert County Government. Users assume any and all risks associated with decisions based on this data.

This is not an official map of the Calvert County Government

MAP PROJECTION:

NAD_1983_StatePlane_Maryland_FIPS_1900_Feet

My Map



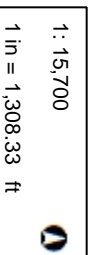

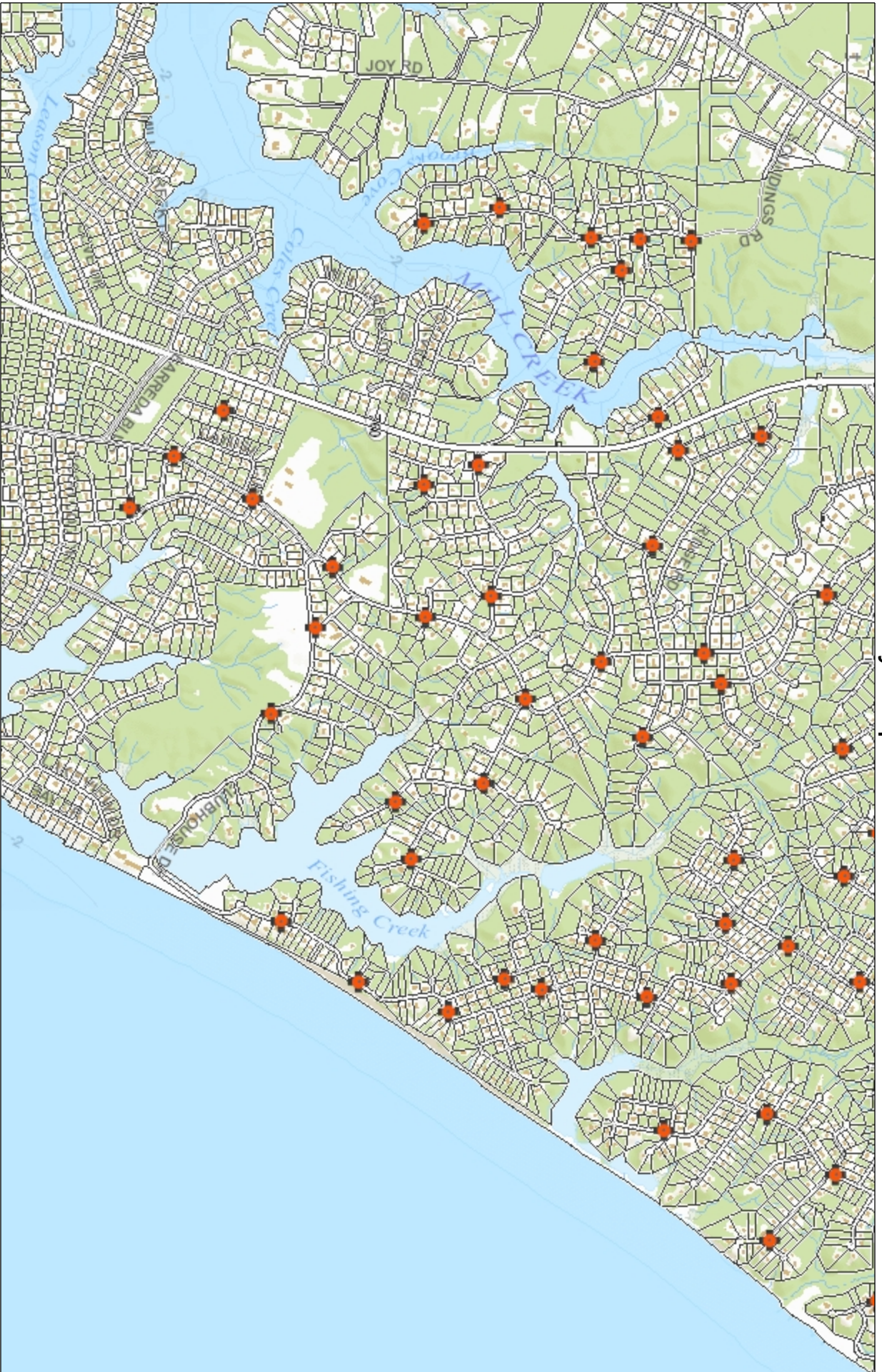
Notes

The data represented here are maintained to the best ability of the Calvert County Government. Users assume any and all risks associated with decisions based on this data.

MAP PROJECTION:
NAD_1983_StatePlane_Maryland_FIPS_1900_Feet

This is not an official map of the Calvert County Government

My Map



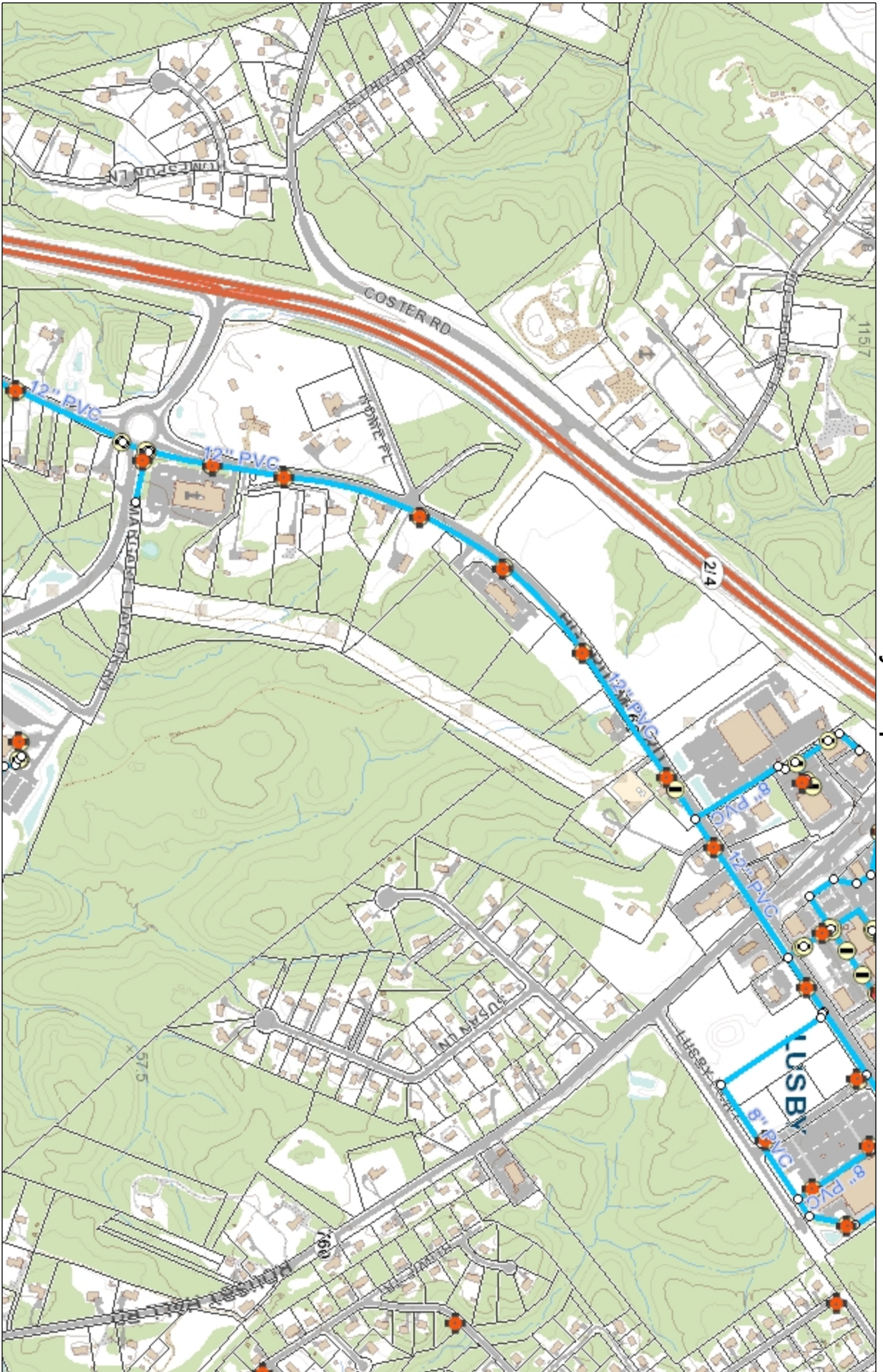
The data represented here are maintained to the best ability of the Calvert County Government. Users assume any and all risks associated with decisions based on this data.

This is not an official map of the Calvert County Government

MAP PROJECTION:

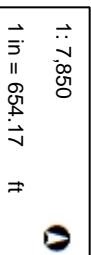
NAD_1983_StatePlane_Maryland_FIPS_1900_Feet

Notes



The data represented here are maintained to the best ability of the Calvert County Government. Users assume any and all risks associated with decisions based on this data.

This is not an official map of the Calvert County Government

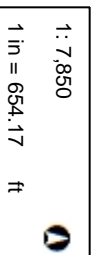
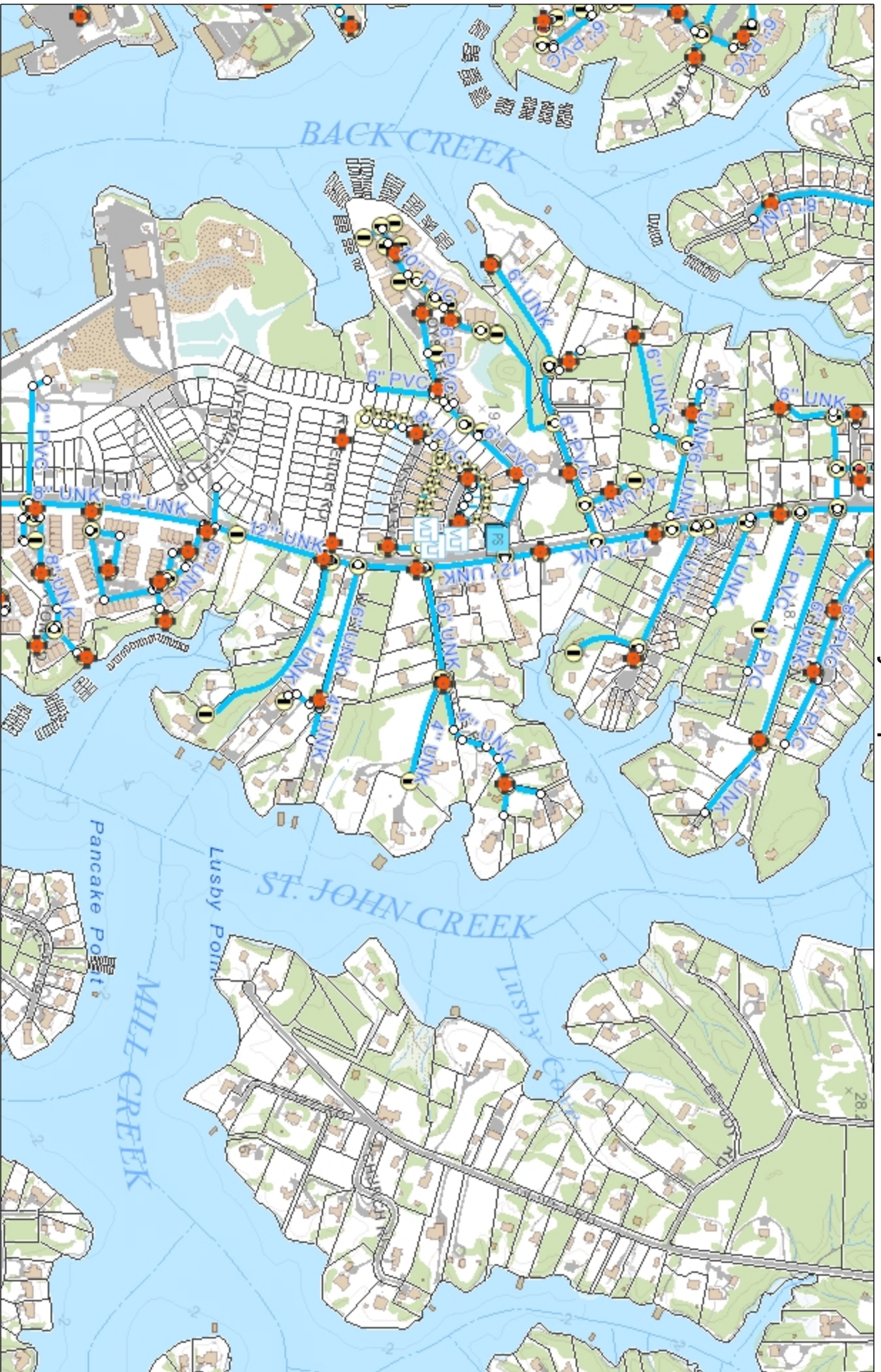


MAP PROJECTION:

NAD_1983_StatePlane_Maryland_FIPS_1900_Feet

Notes

My Map



Notes

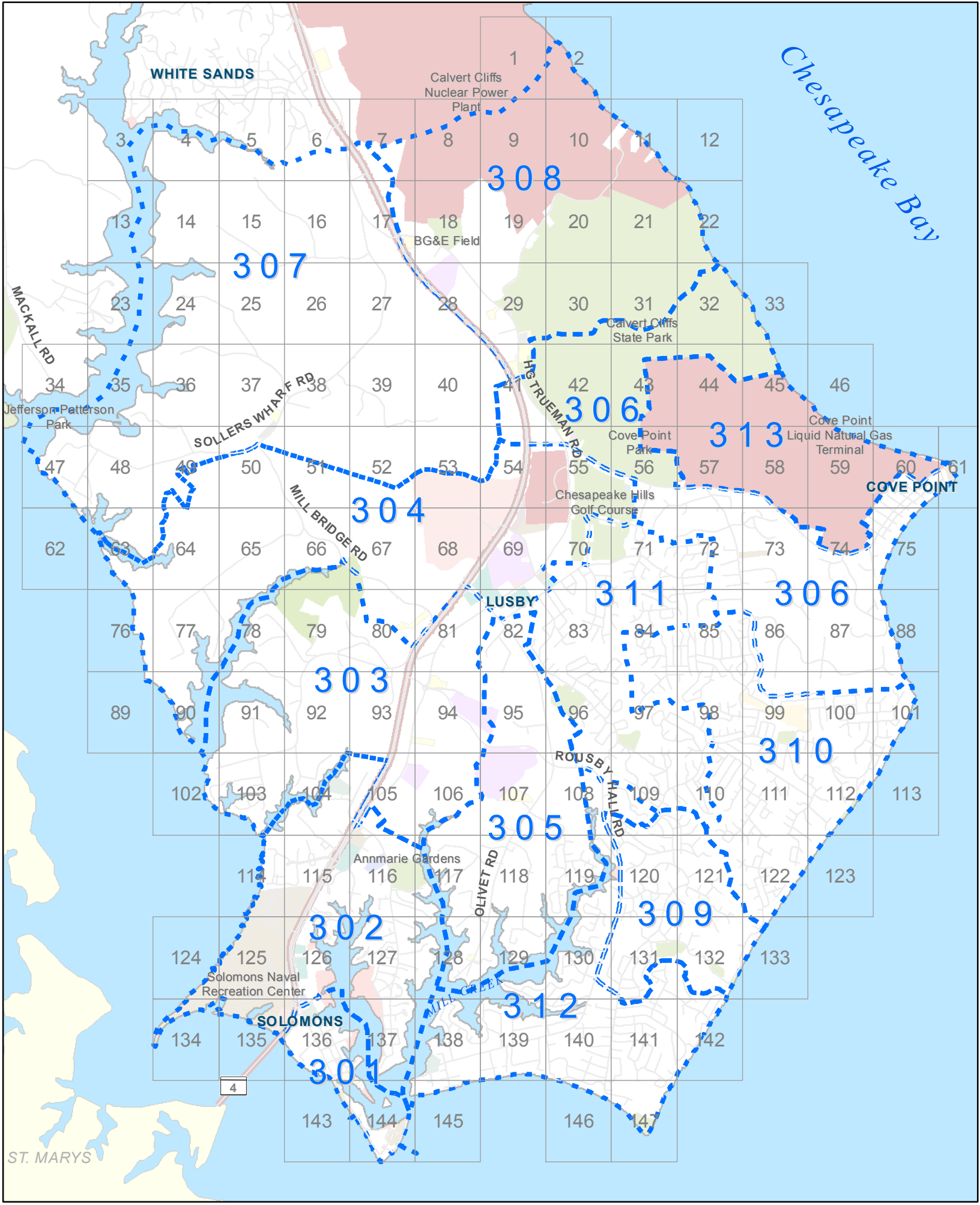
The data represented here are maintained to the best ability of the Calvert County Government. Users assume any and all risks associated with decisions based on this data.

This is not an official map of the Calvert County Government

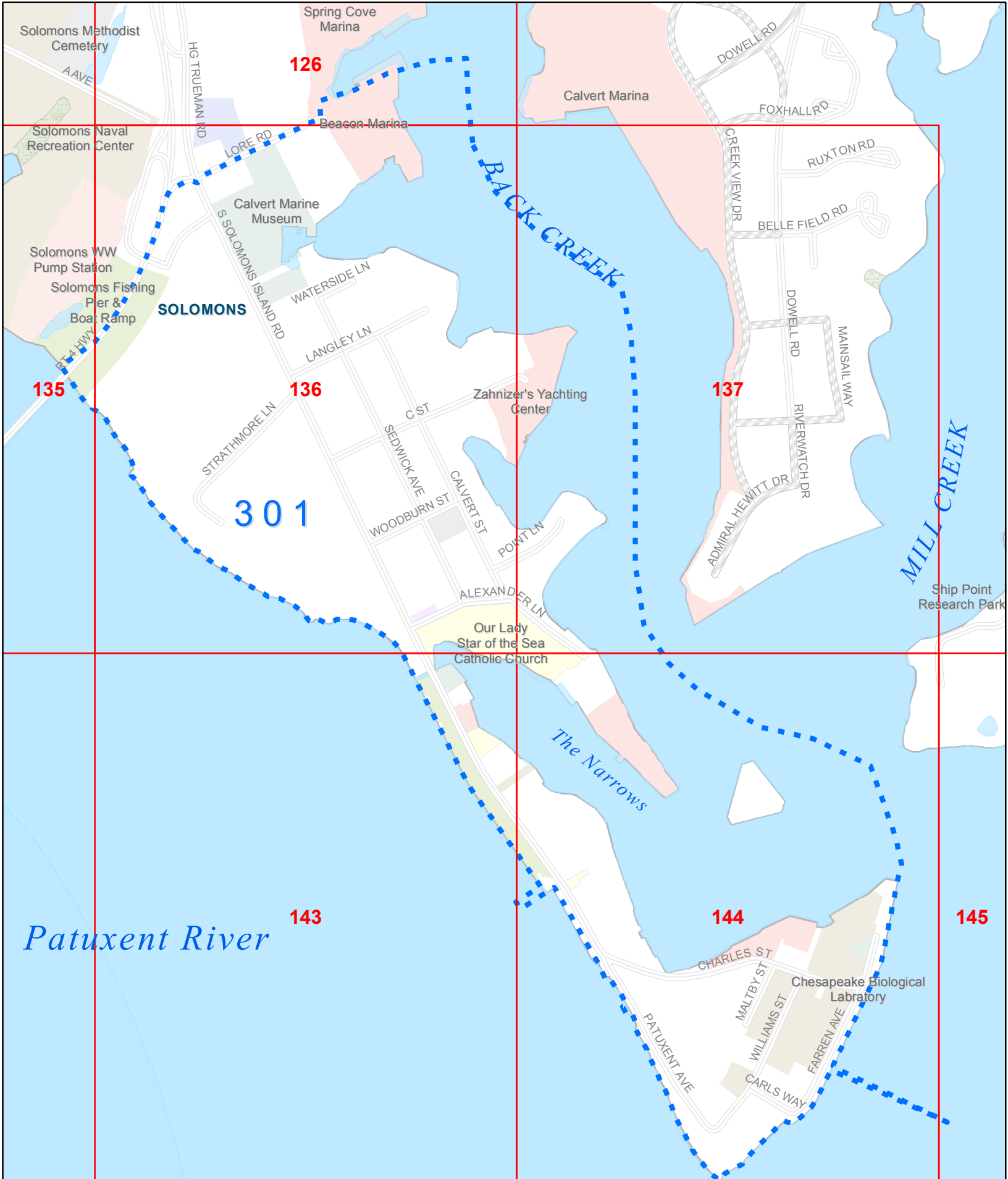
MAP PROJECTION:

NAD_1983_StatePlane_Maryland_FIPS_1900_Feet

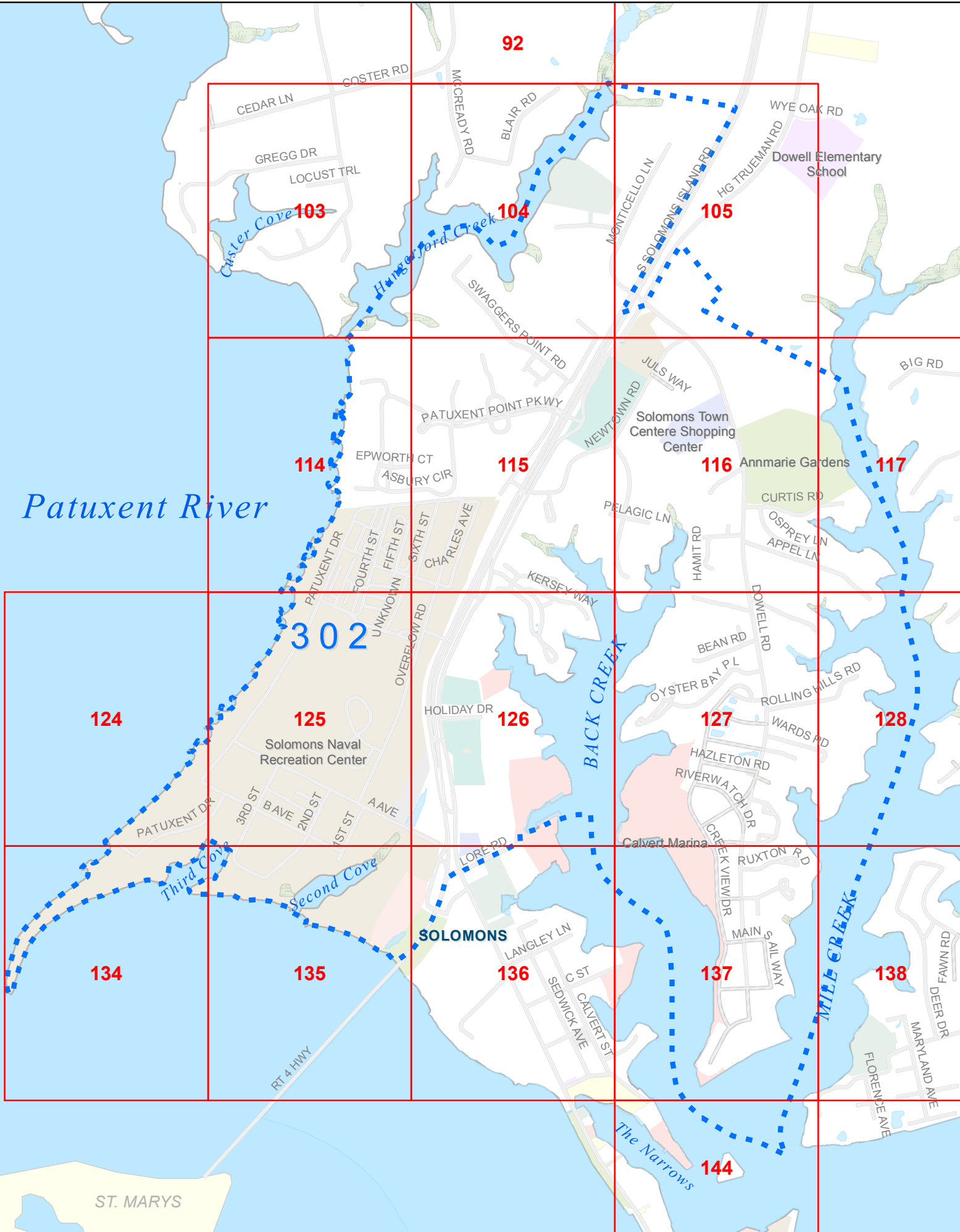
Call Box and Page/Sheet Overview



Call Box 301 Page/Sheet Overview

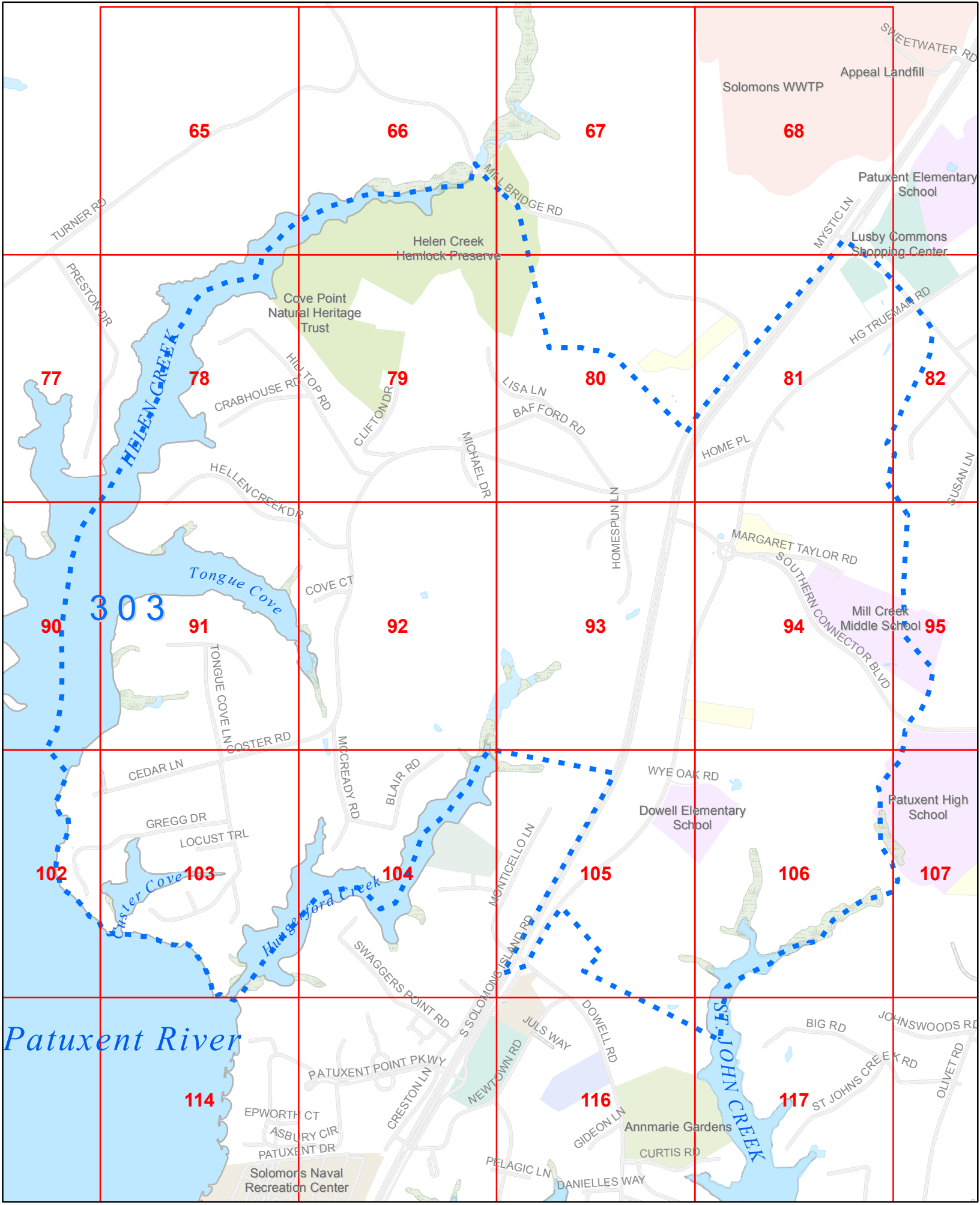


Call Box 302 Page/Sheet Overview

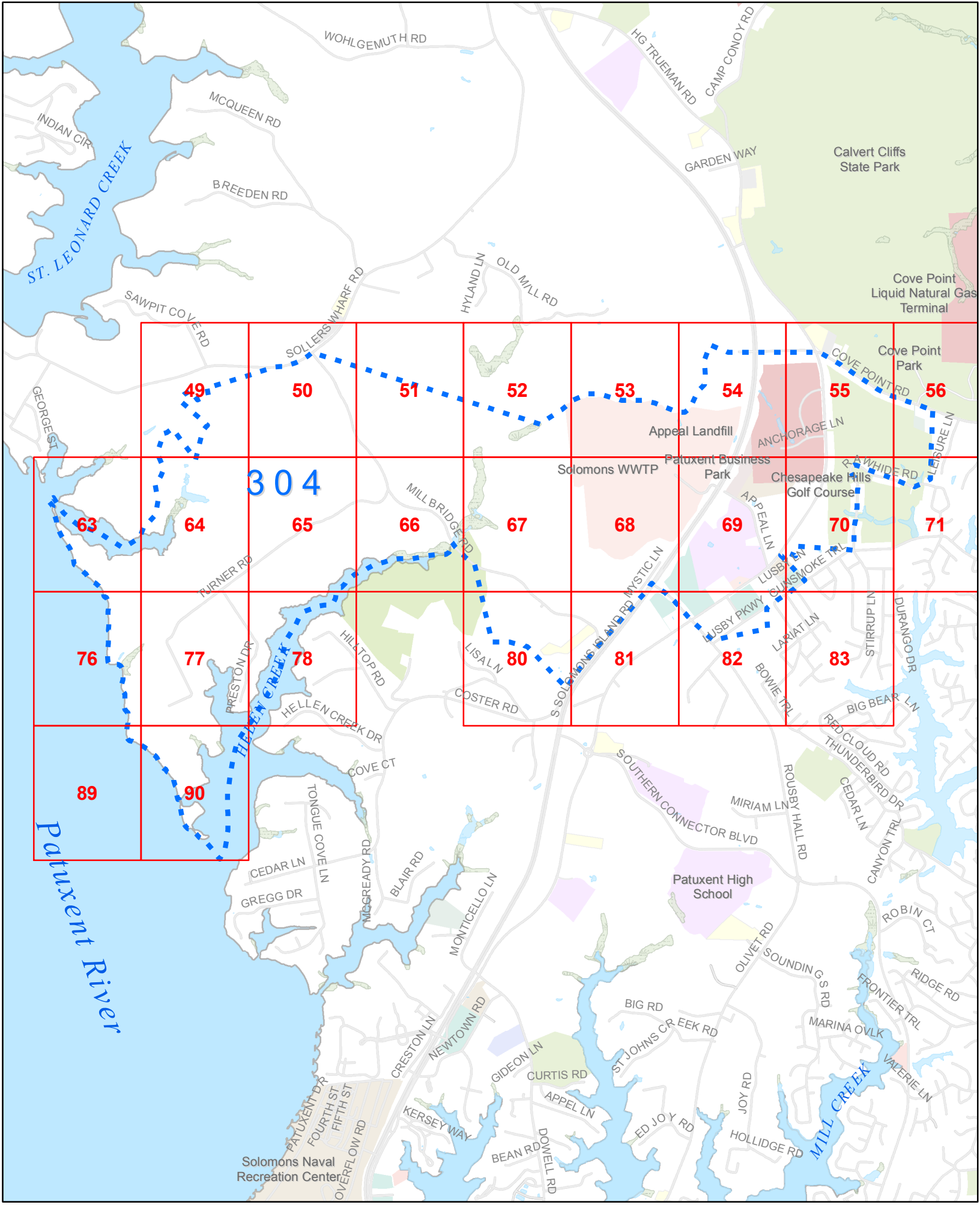


ST. MARYS

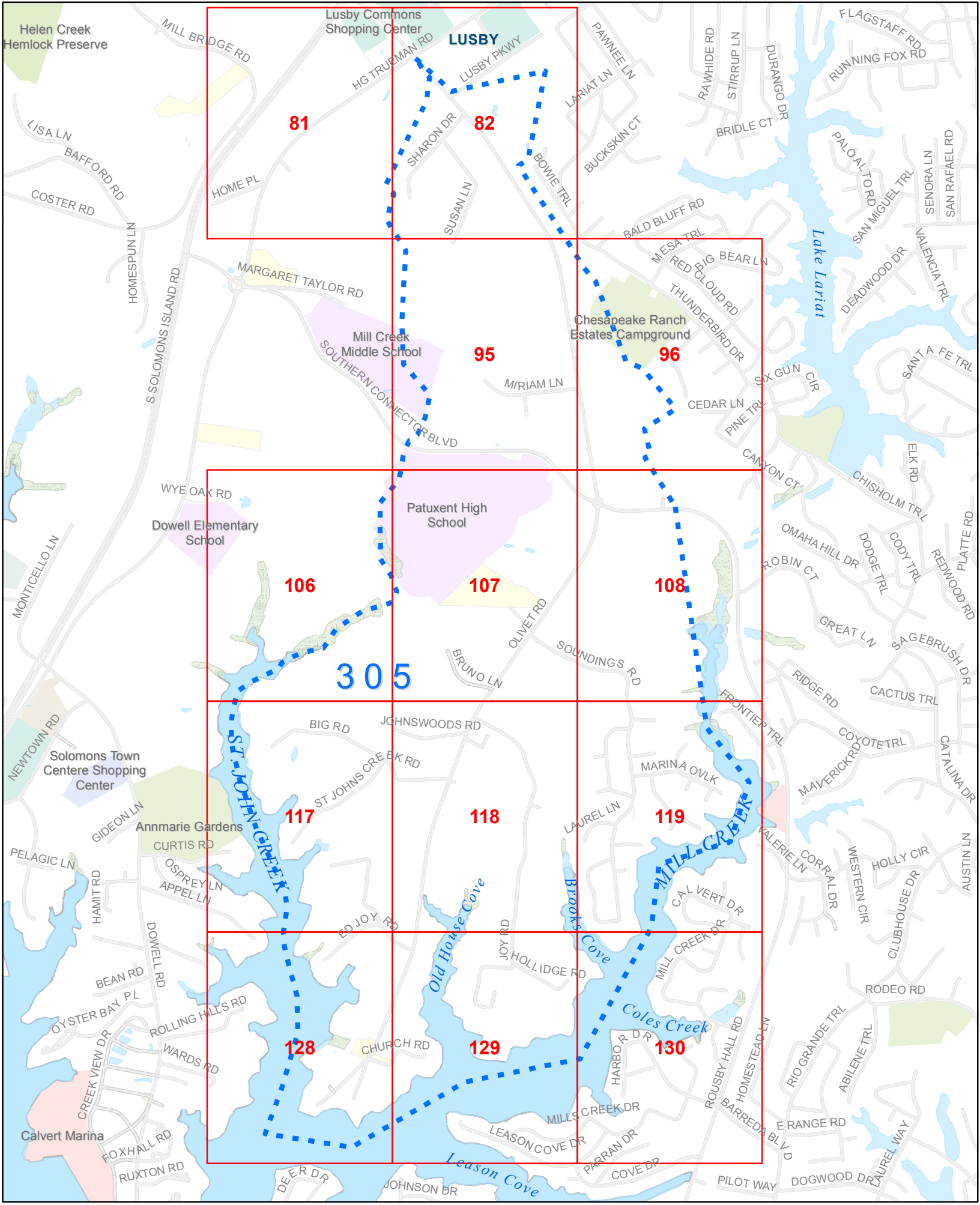
Call Box 303 Page/Sheet Overview



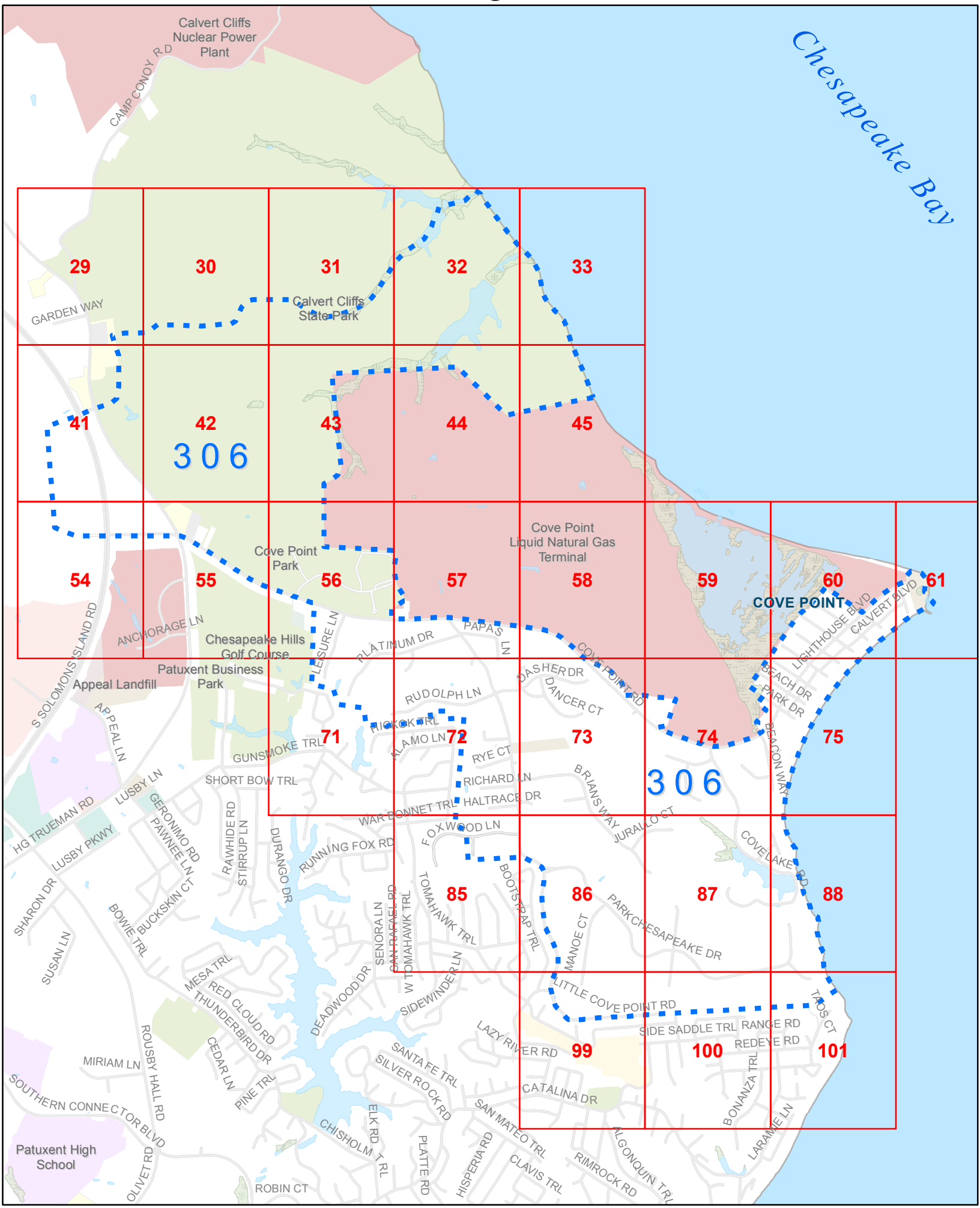
Call Box 304 Page/Sheet Overview



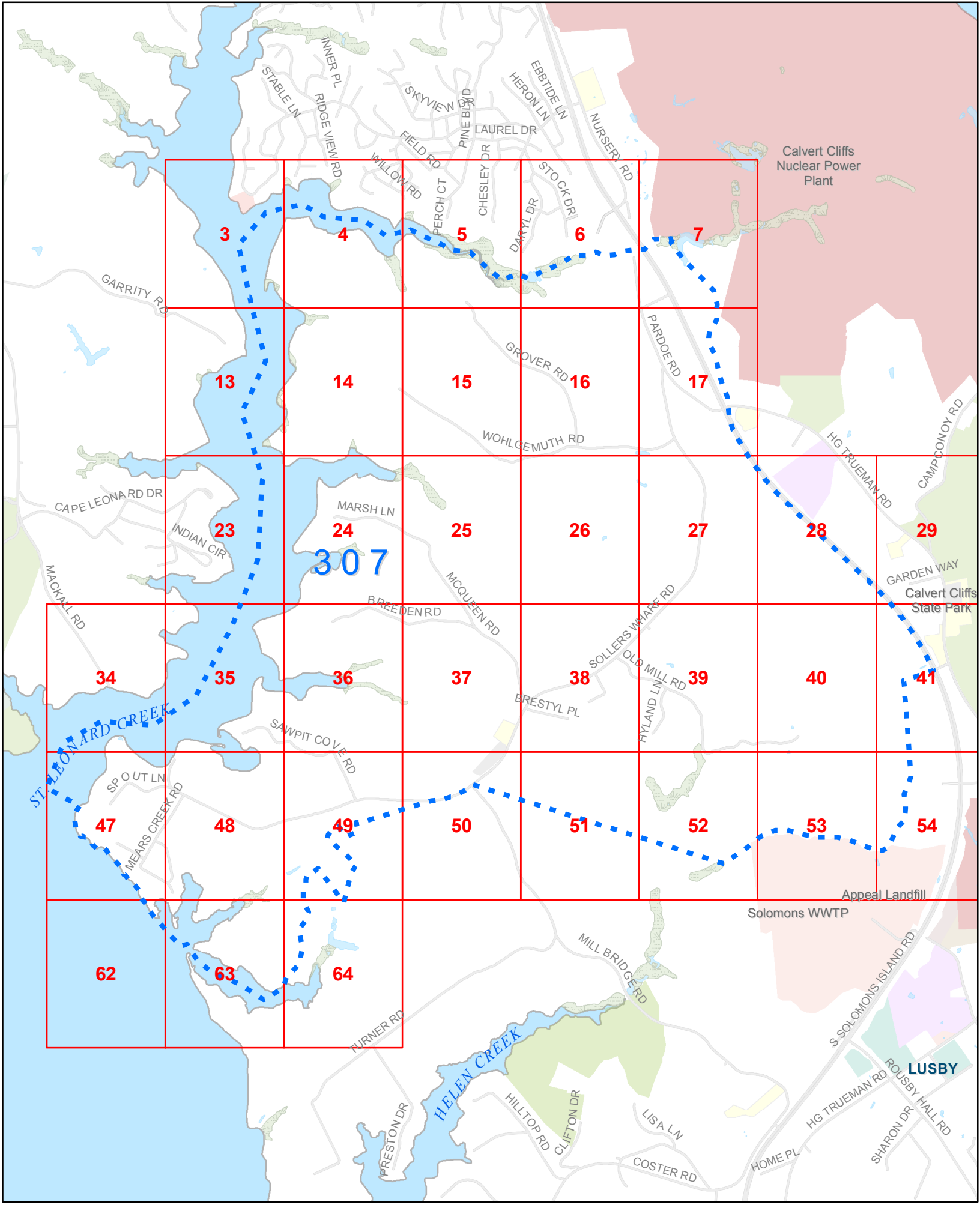
Call Box 305 Page/Sheet Overview



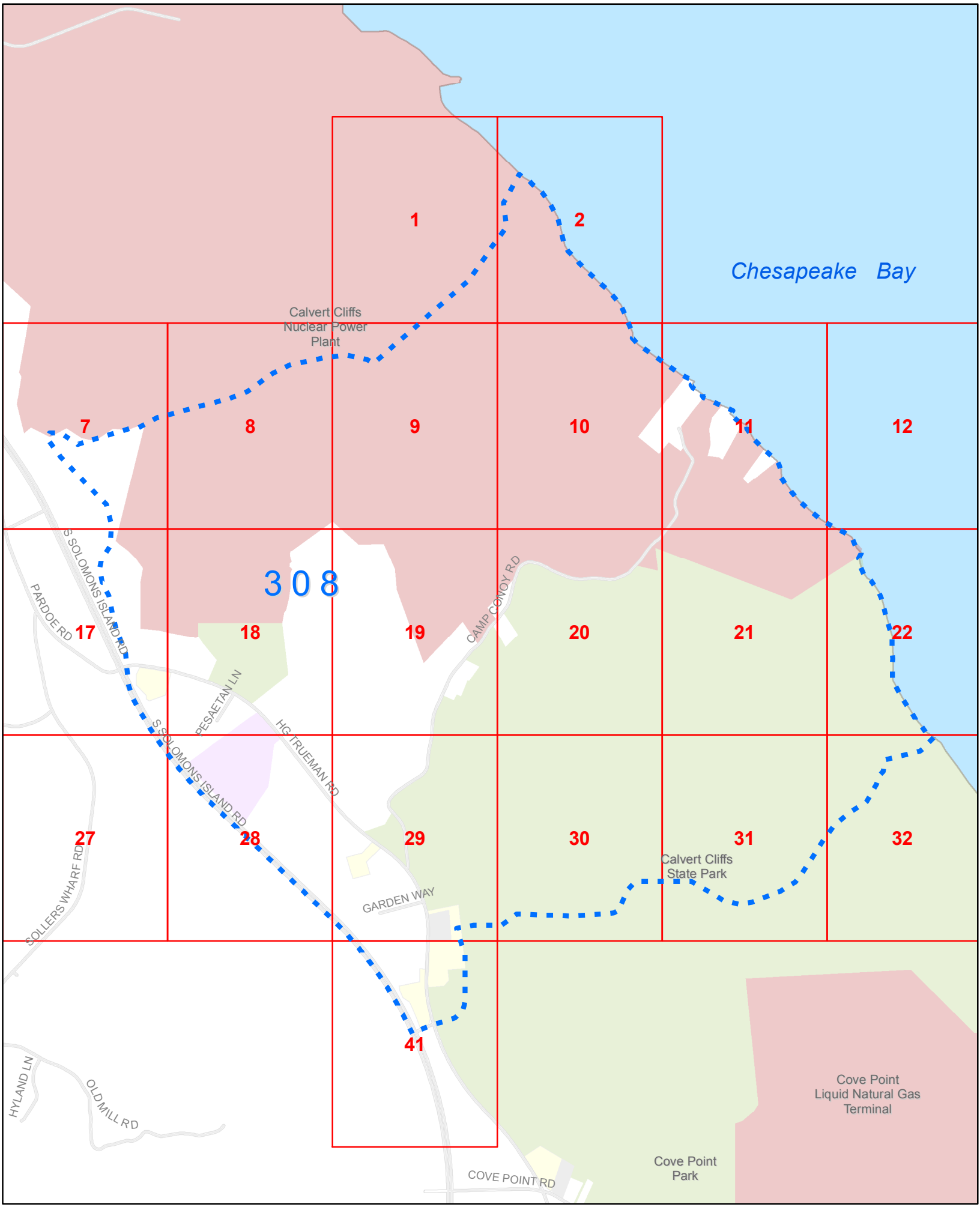
Call Boxes 306 Page/Sheet Overview



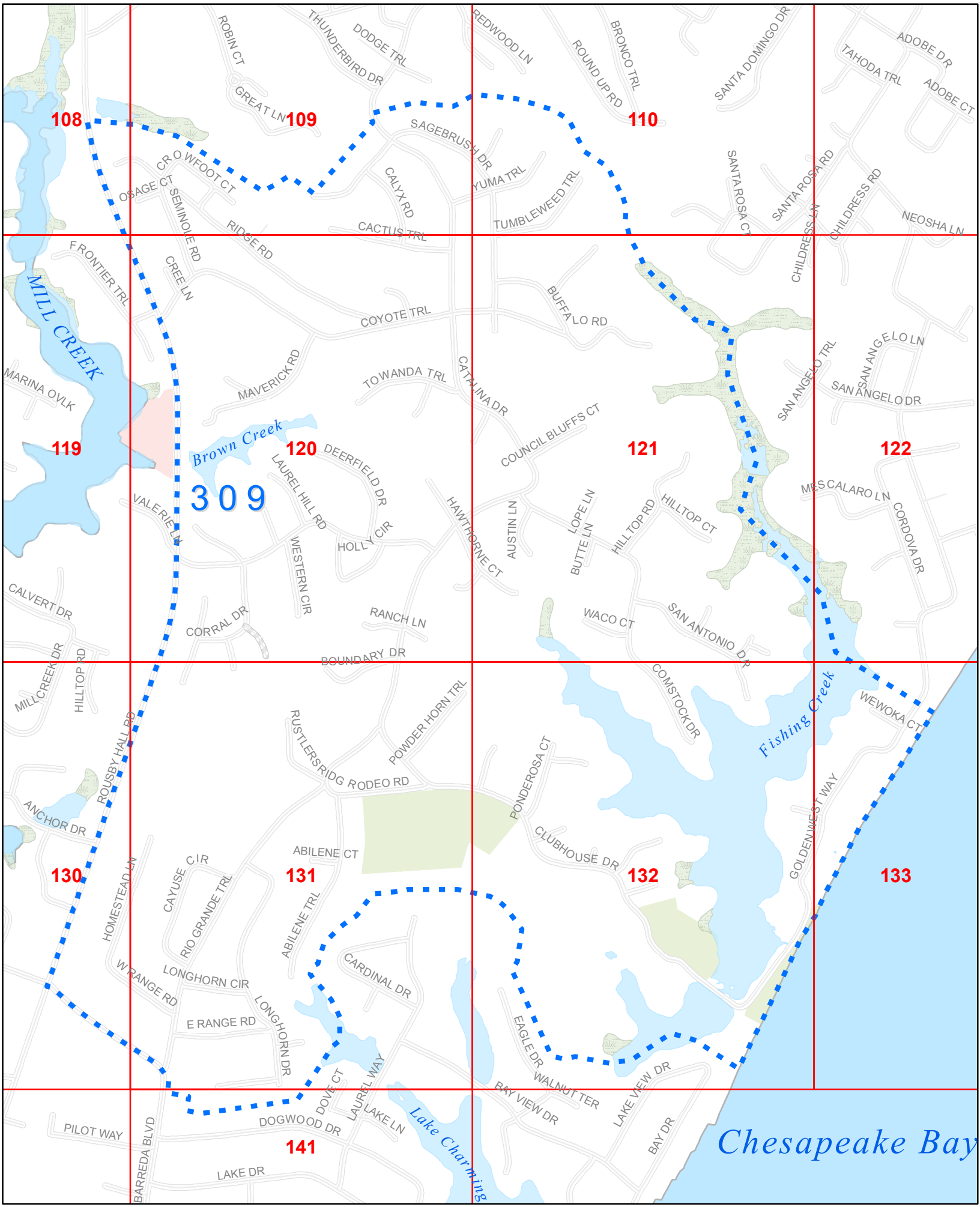
Call Box 307 Page/Sheet Overview



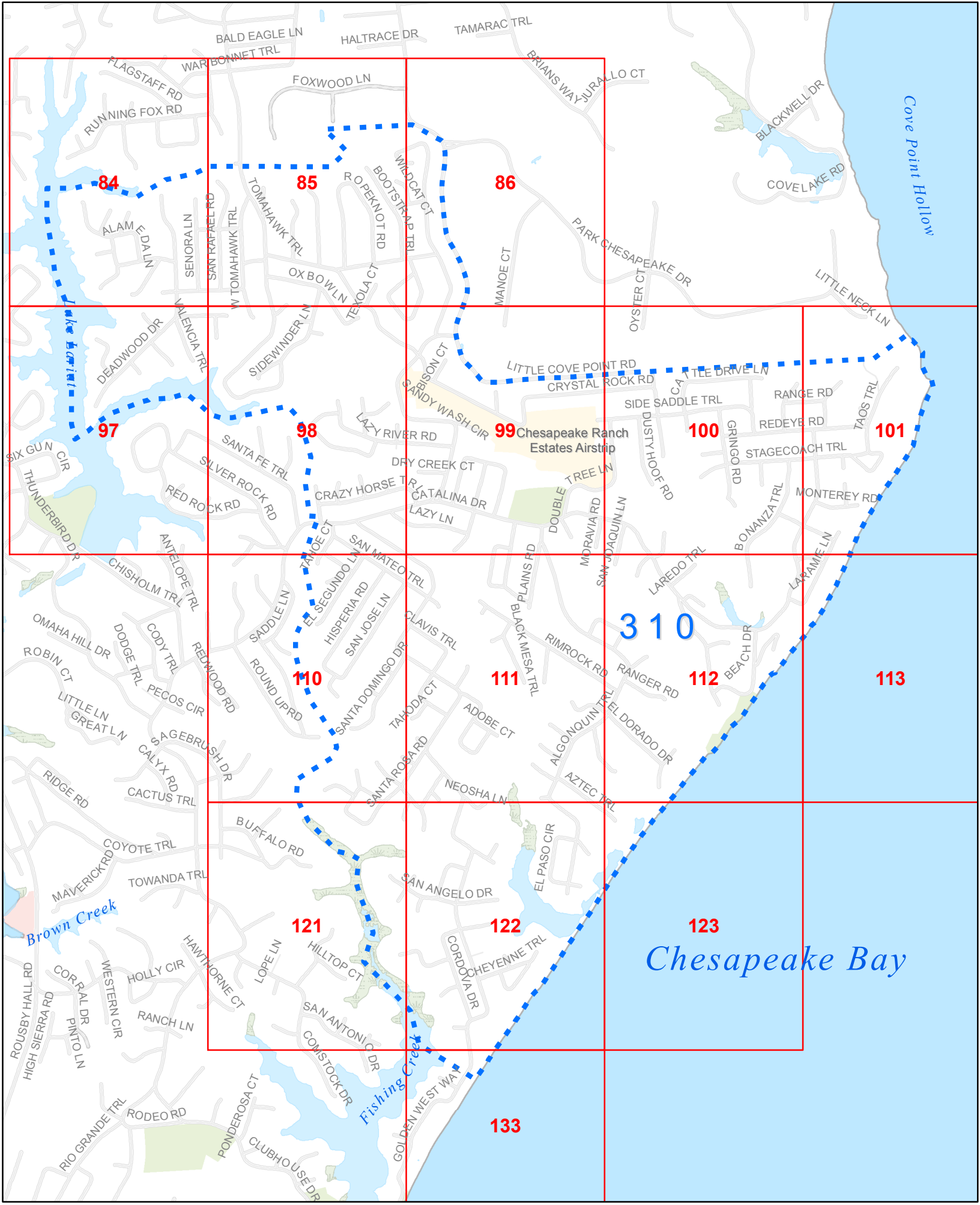
Call Box 308 Page/Sheet Overview



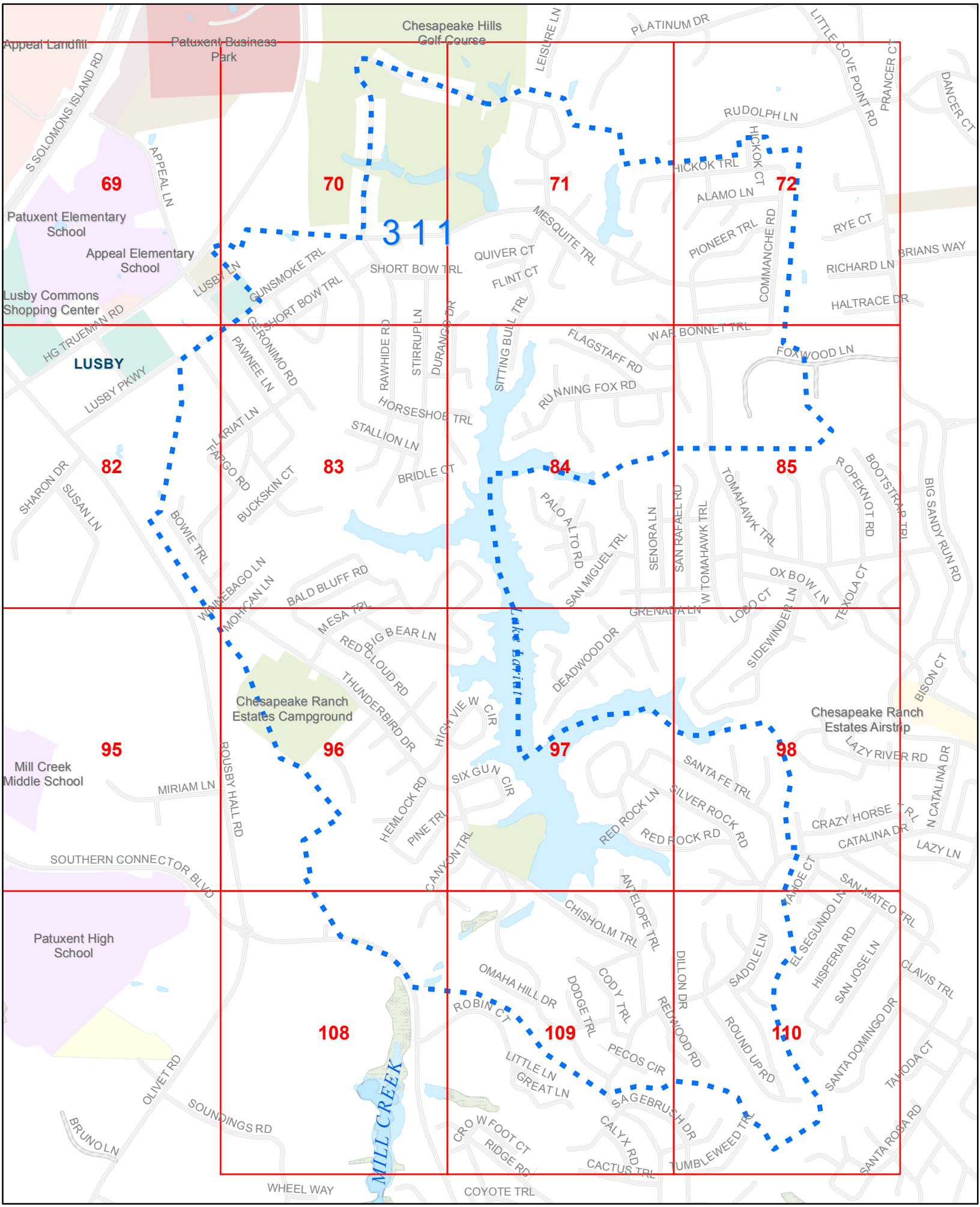
Call Box 309 Page/Sheet Overview



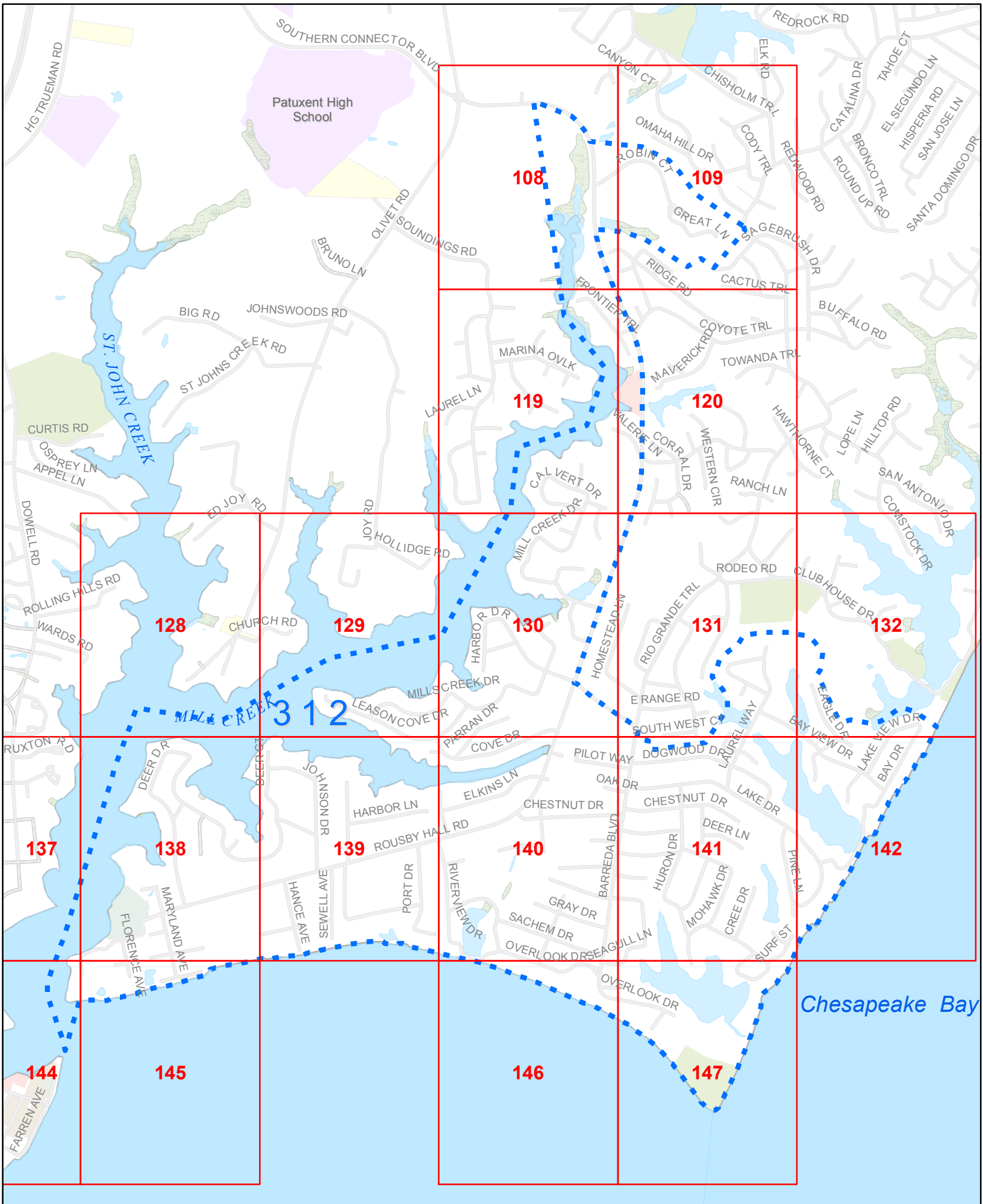
Call Box 310 Page/Sheet Overview



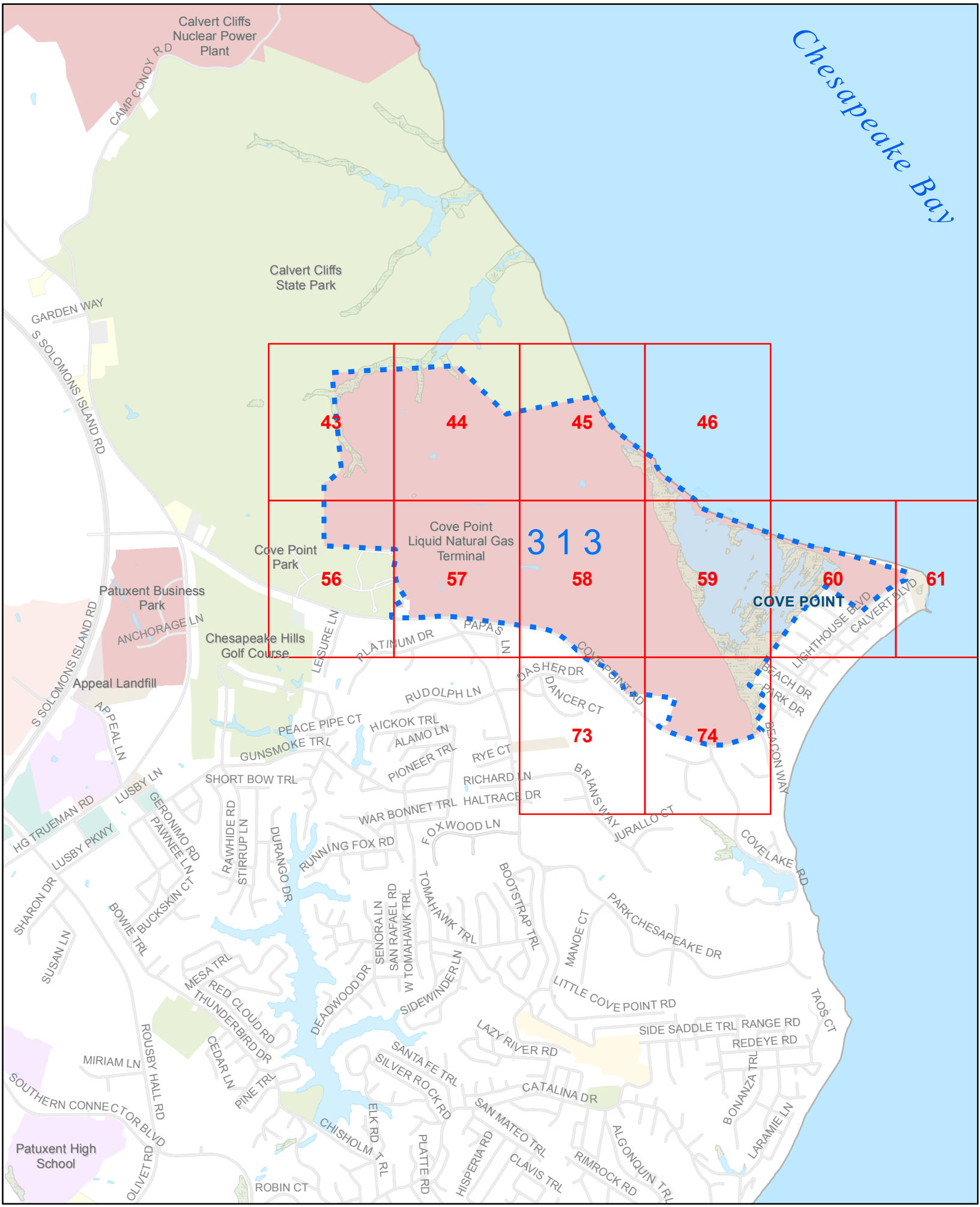
Call Box 311 Page/Sheet Overview

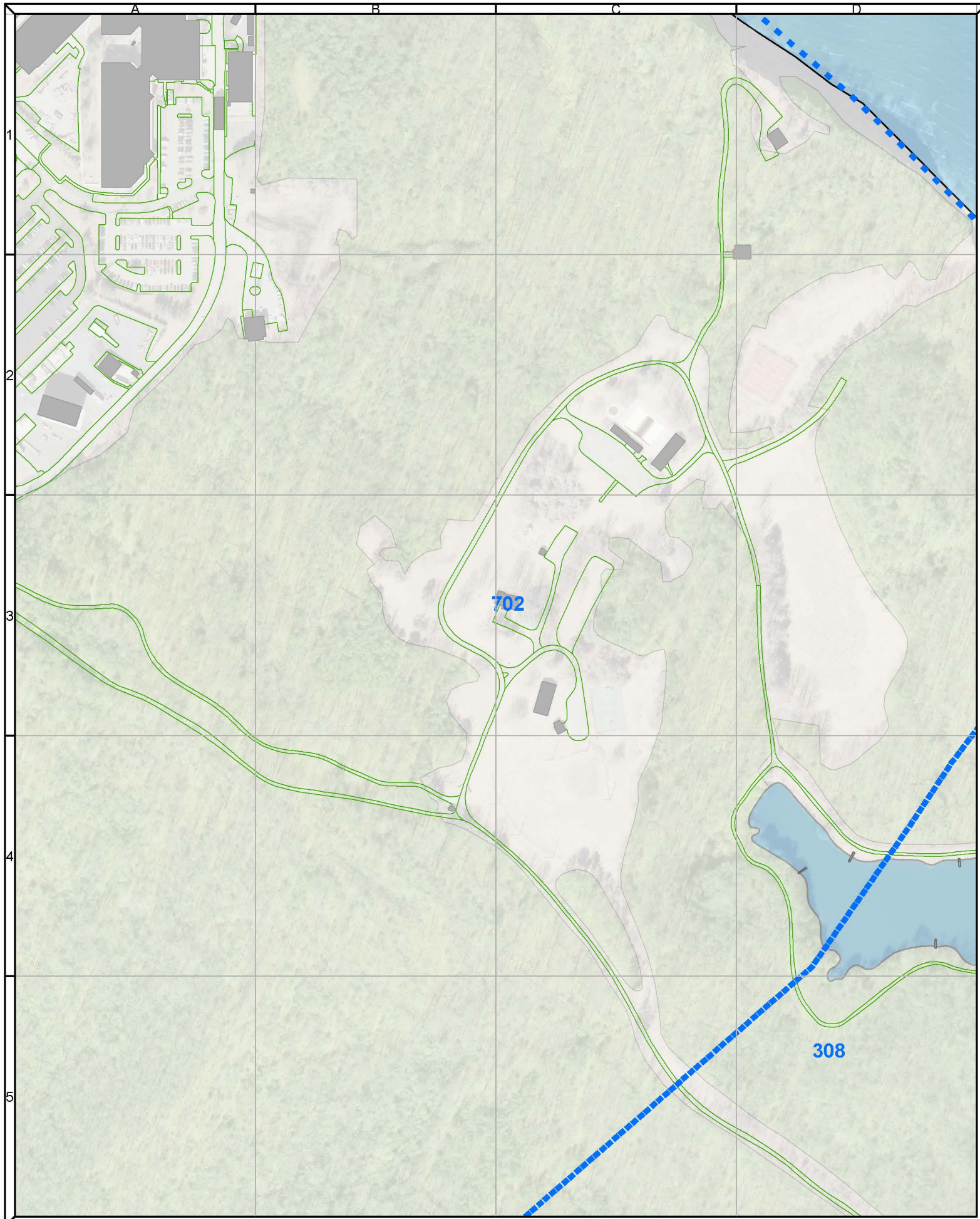


Call Box 312 Page/Sheet Overview



Call Boxes 313 Page/Sheet Overview



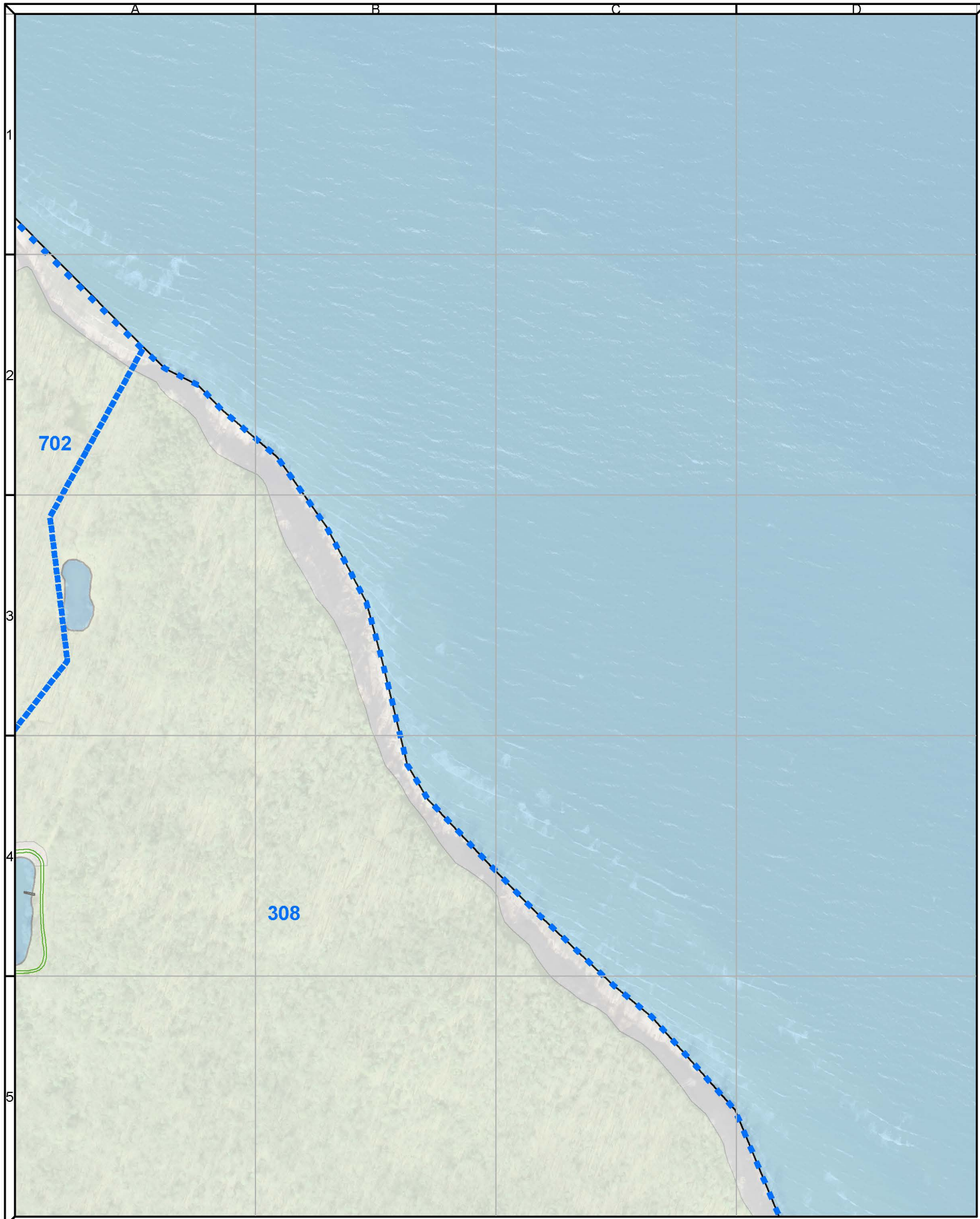


---	---	---
---	1	2
8	9	10



1 inch = 300 feet
 Grid Square = 400' x 400'

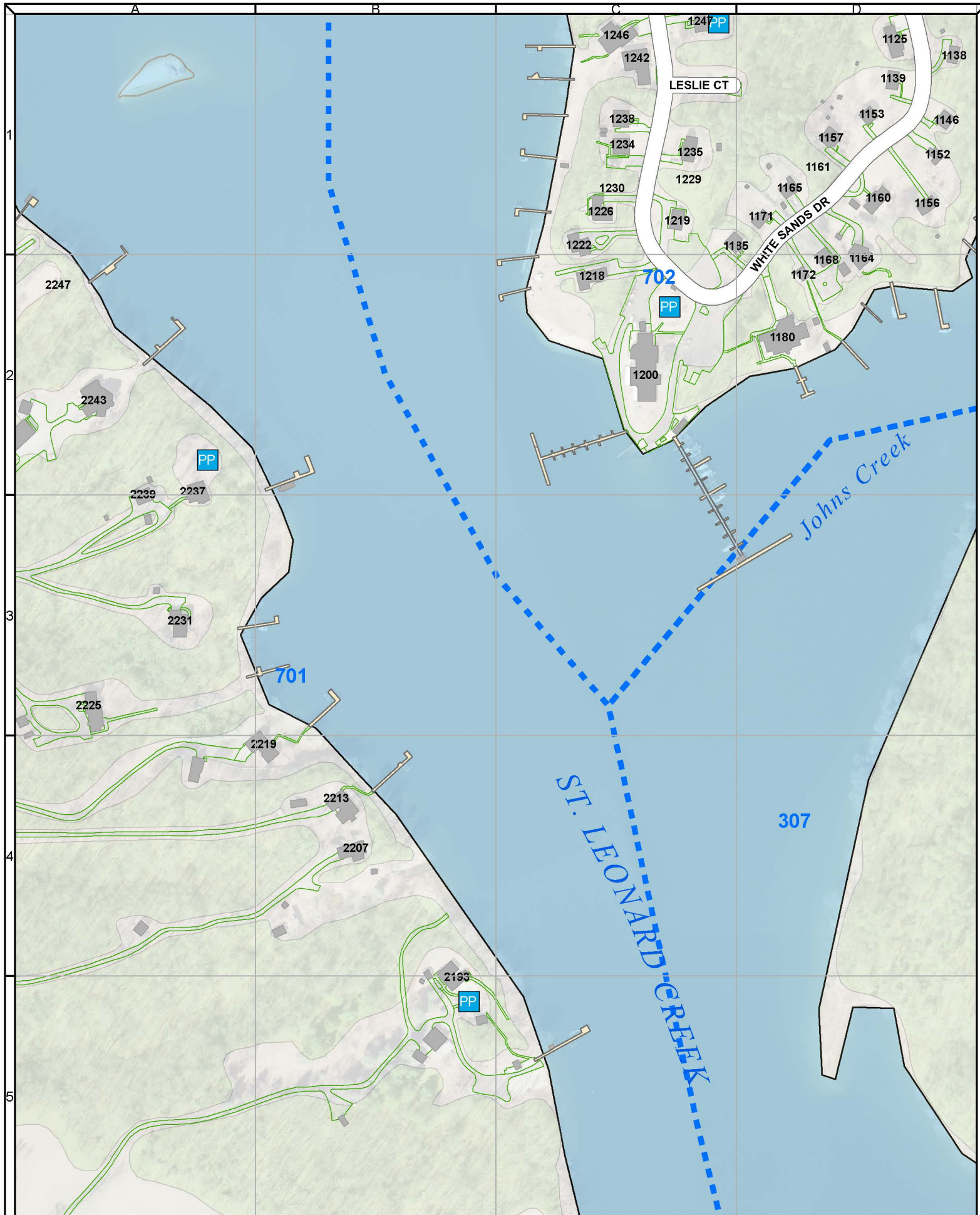
SVRSFD
Call Box Map Book



---	---	---
1	2	---
9	10	11



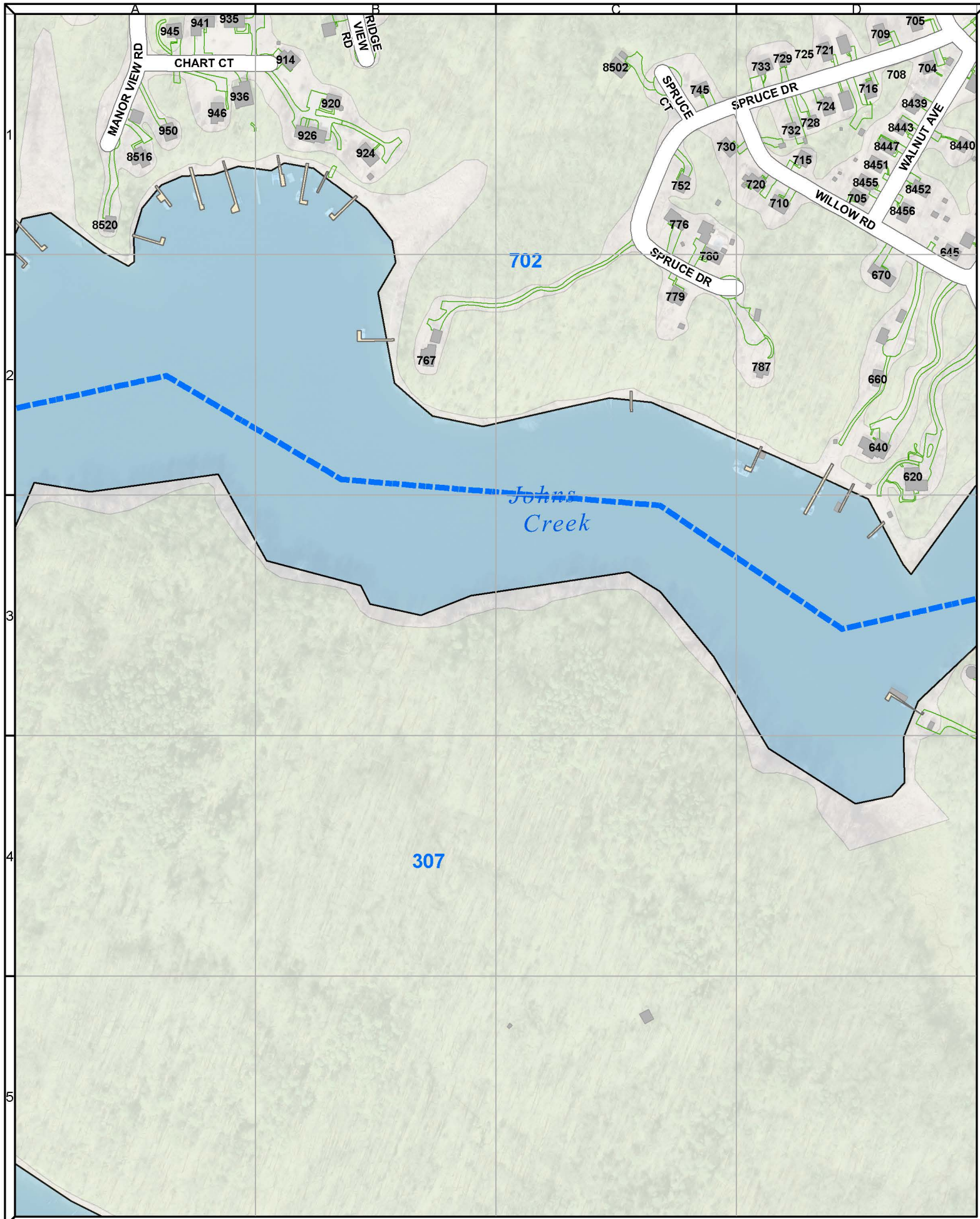
1 inch = 300 feet
Grid Square = 400' x 400'



---	---	---
---	3	4
---	13	14



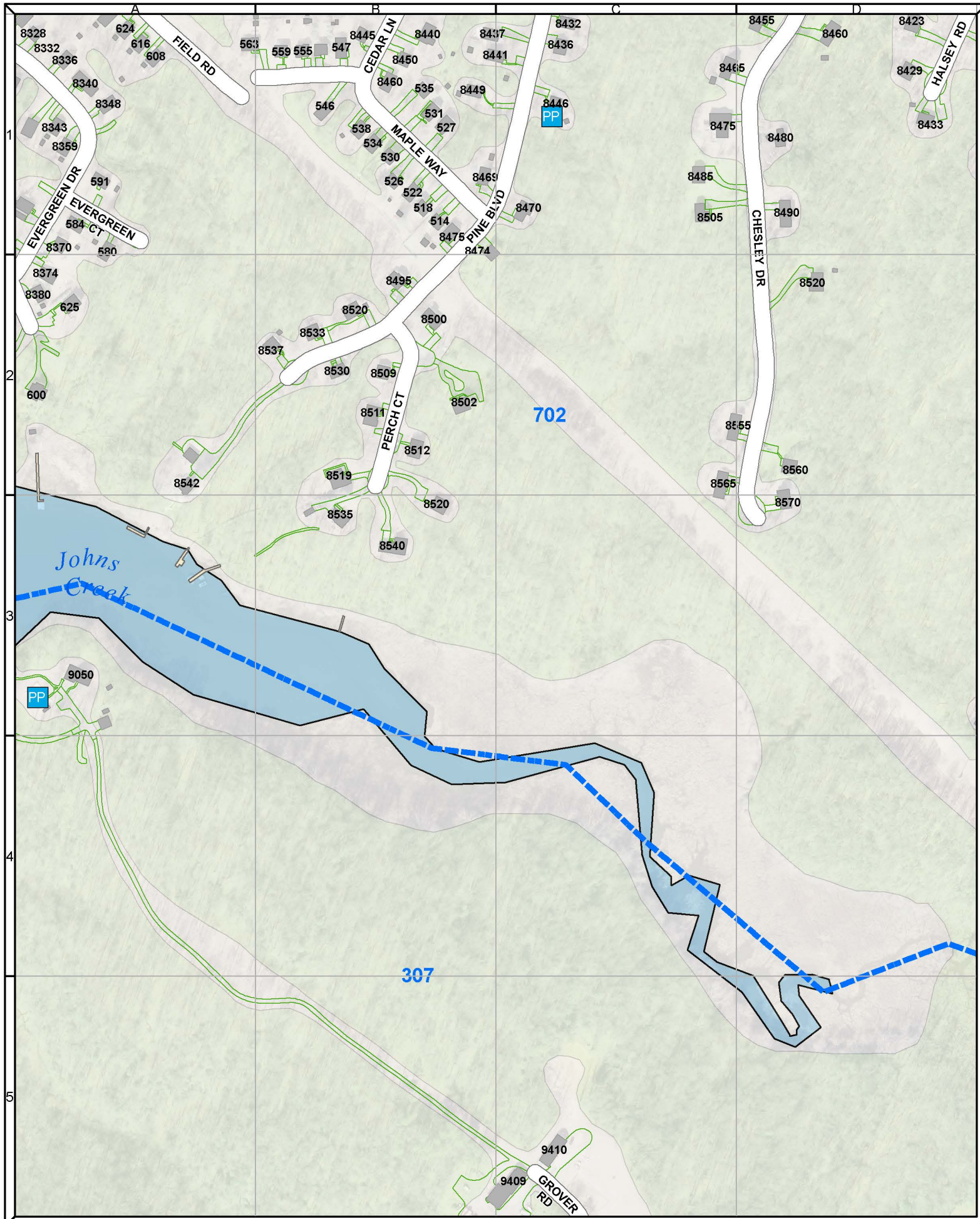
1 inch = 300 feet
 Grid Square = 400' x 400'



---	---	---
3	4	5
13	14	15



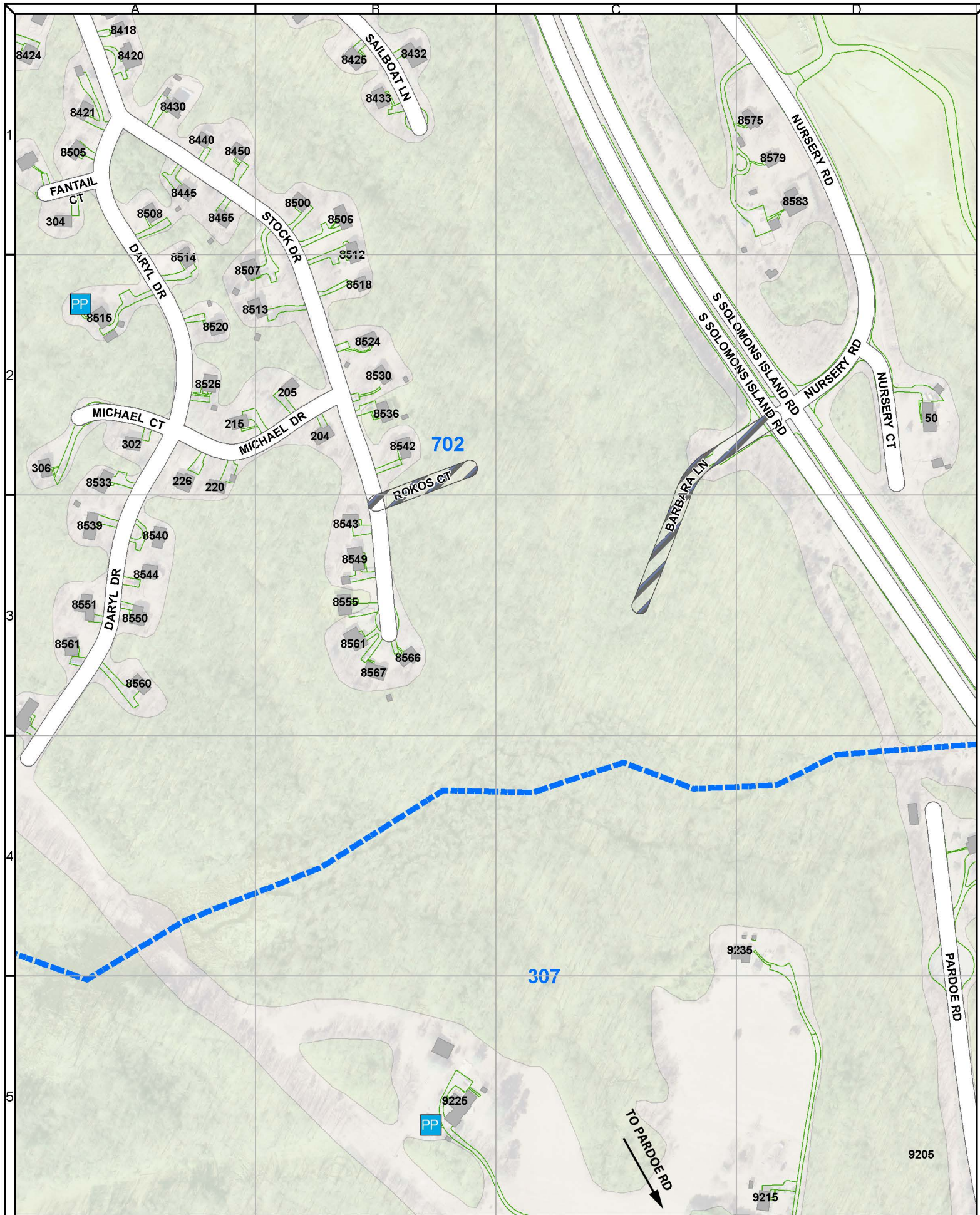
1 inch = 300 feet
 Grid Square = 400' x 400'



---	---	---
4	5	6
14	15	16



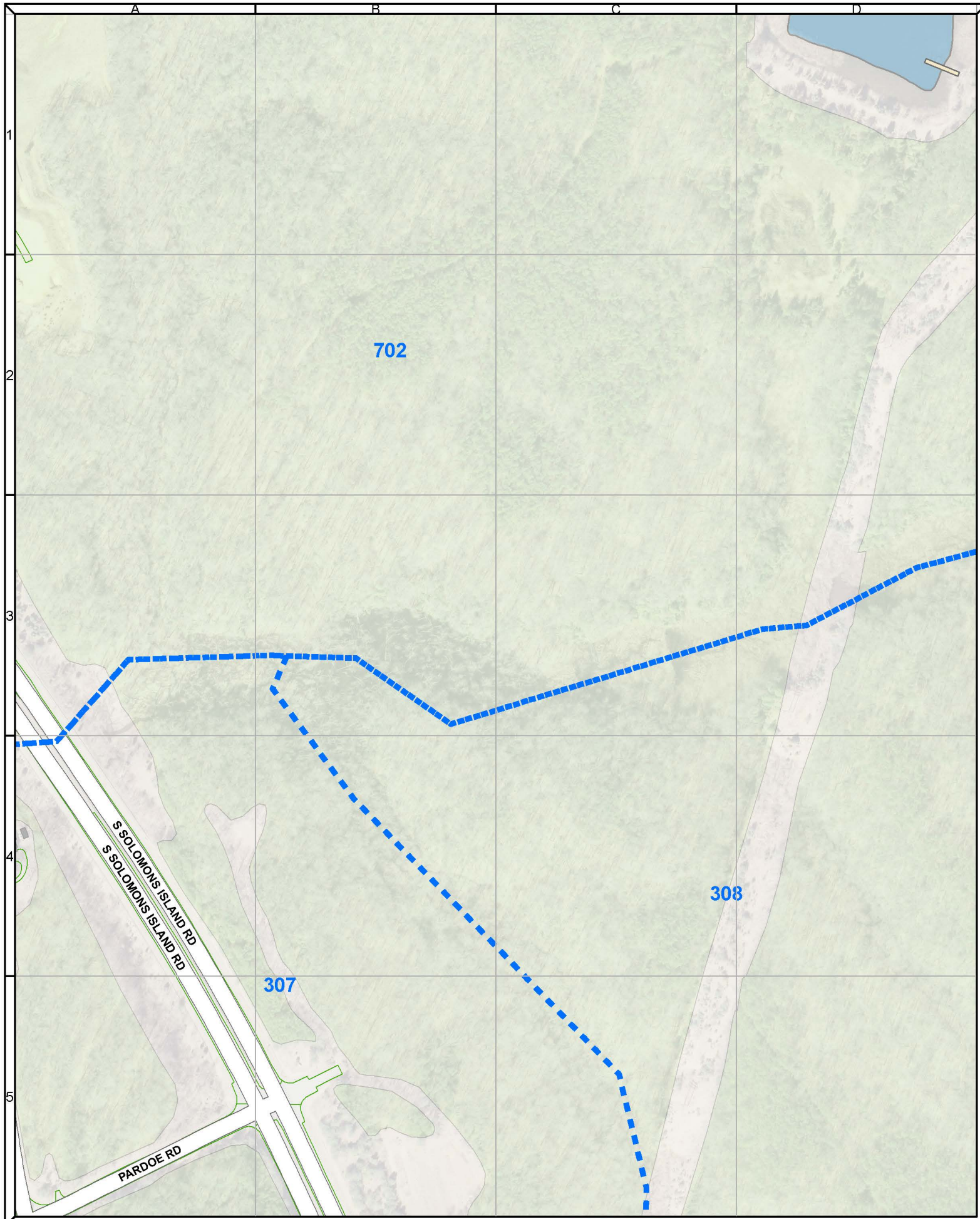
1 inch = 300 feet
 Grid Square = 400' x 400'



---	---	---	N
5	6	7	
15	16	17	

1 inch = 300 feet
 Grid Square = 400' x 400'

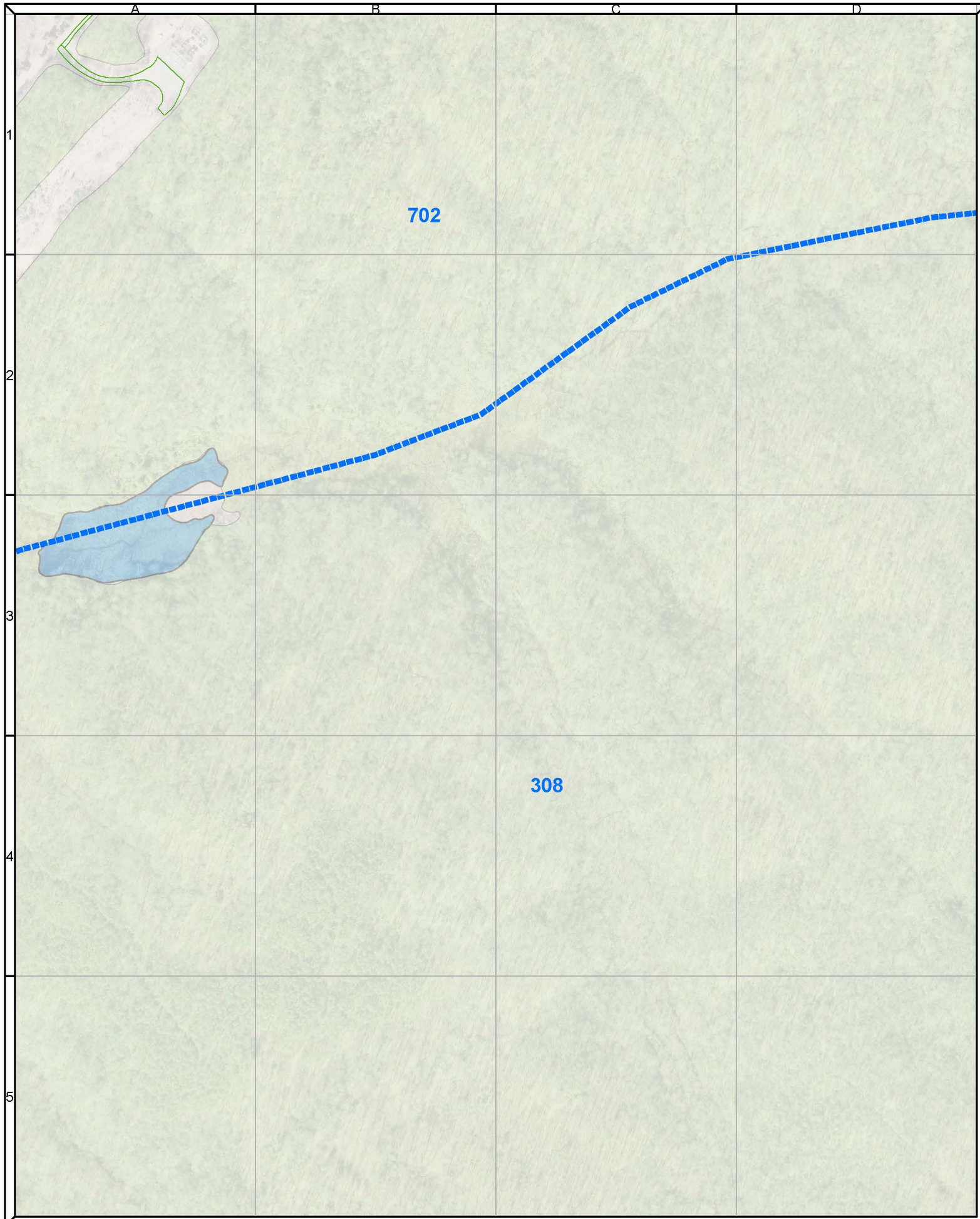
SVRSFD
Call Box Map Book



---	---	---
6	7	8
16	17	18



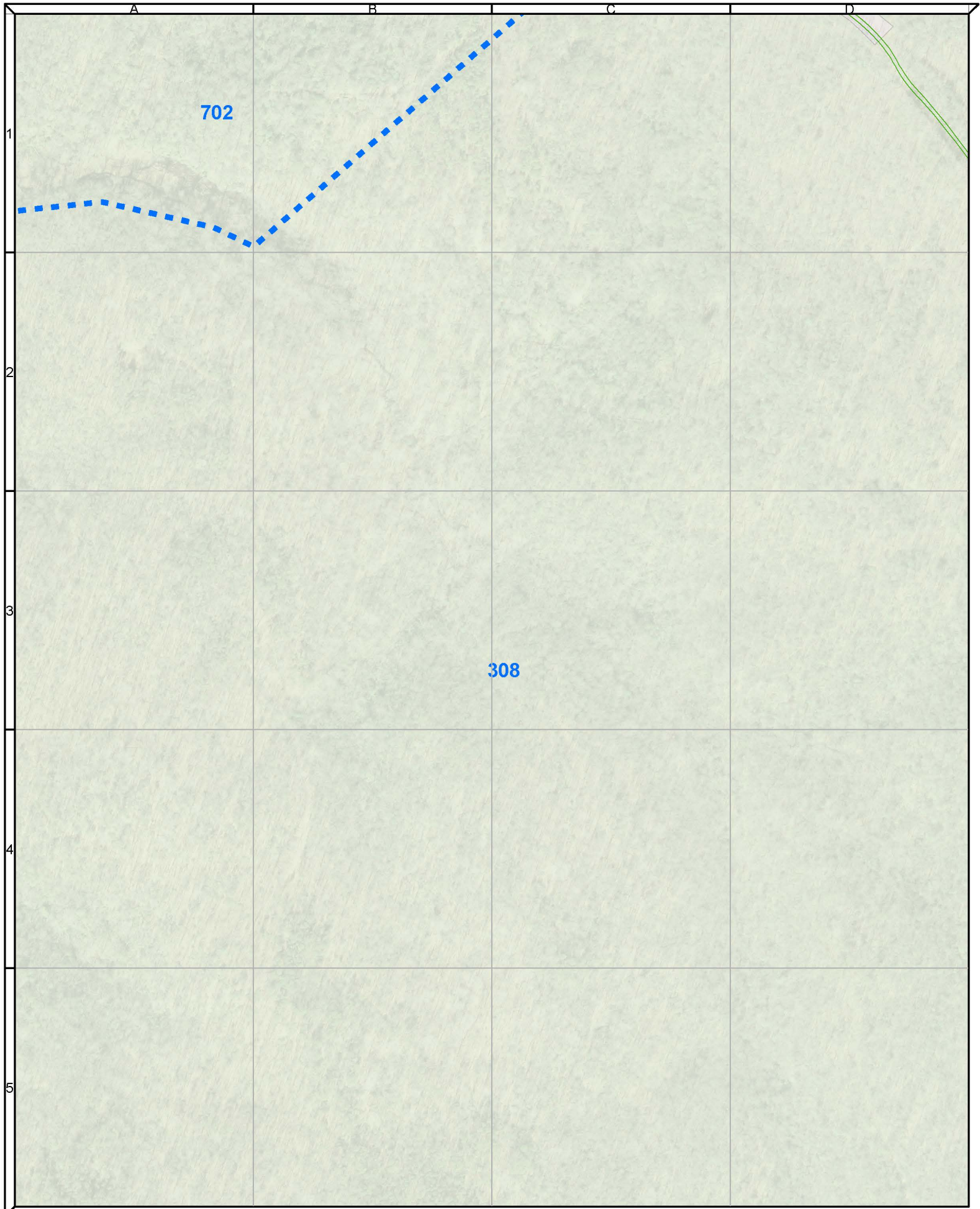
1 inch = 300 feet
 Grid Square = 400' x 400'



--	--	1
7	8	9
17	18	19



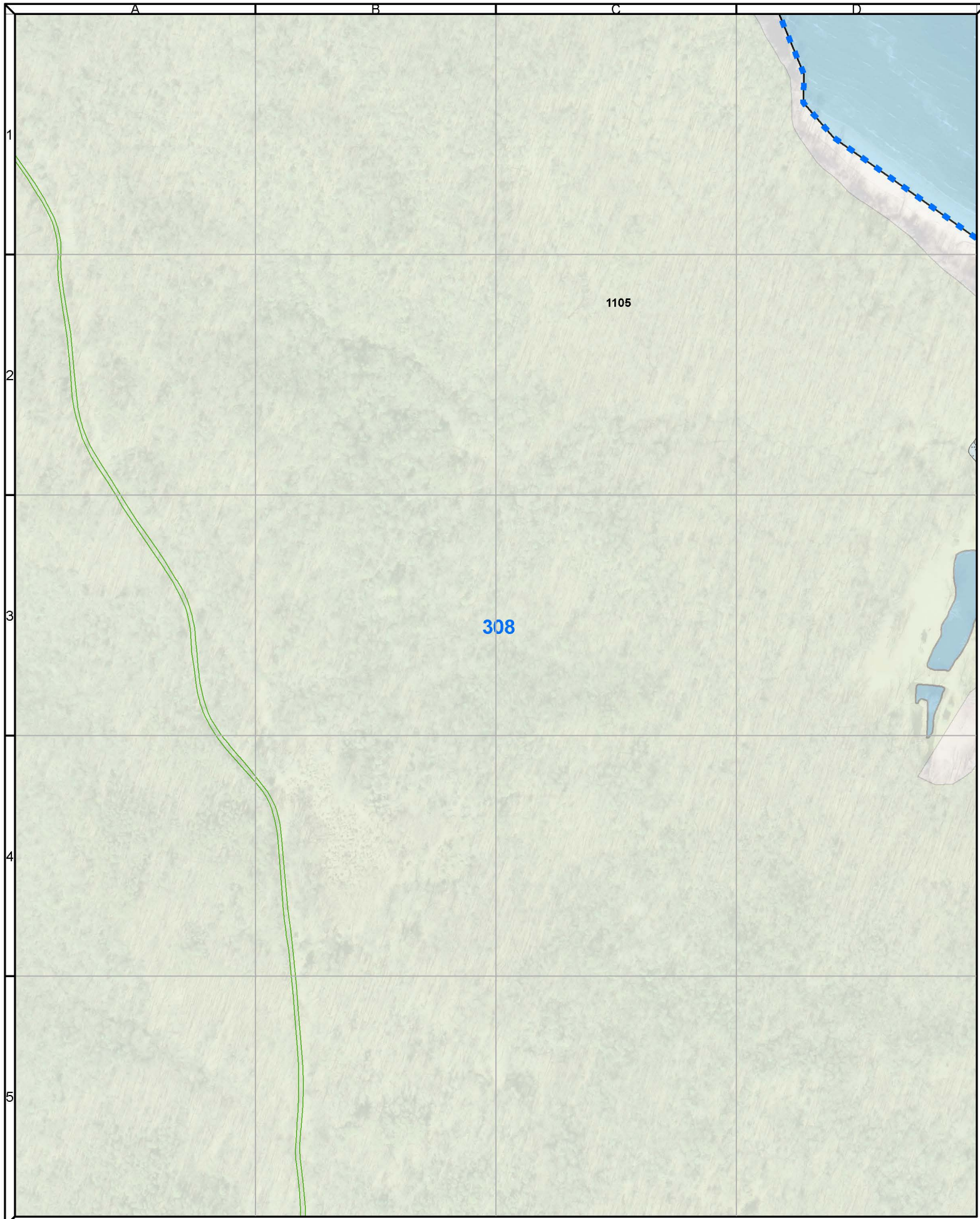
1 inch = 300 feet
Grid Square = 400' x 400'



--	1	2
8	9	10
18	19	20



1 inch = 300 feet
Grid Square = 400' x 400'



1	2	--
9	10	11
19	20	21




1 inch = 300 feet
Grid Square = 400' x 400'



2	---	---	N
10	11	12	
20	21	22	

1 inch = 300 feet
Grid Square = 400' x 400'



---	---	---
11	12	---
21	22	---



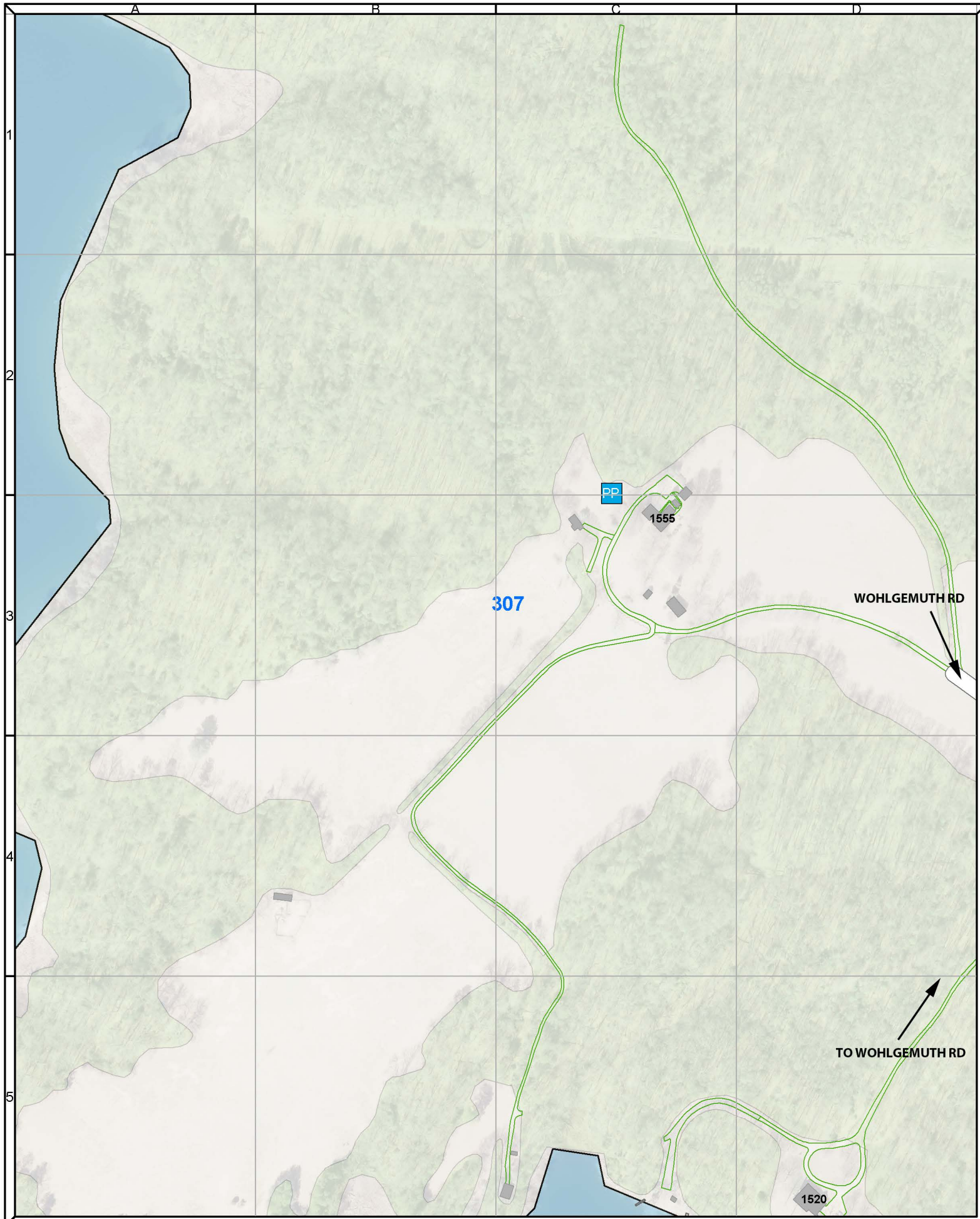
1 inch = 300 feet
Grid Square = 400' x 400'



---	3	4
---	13	14
---	23	24



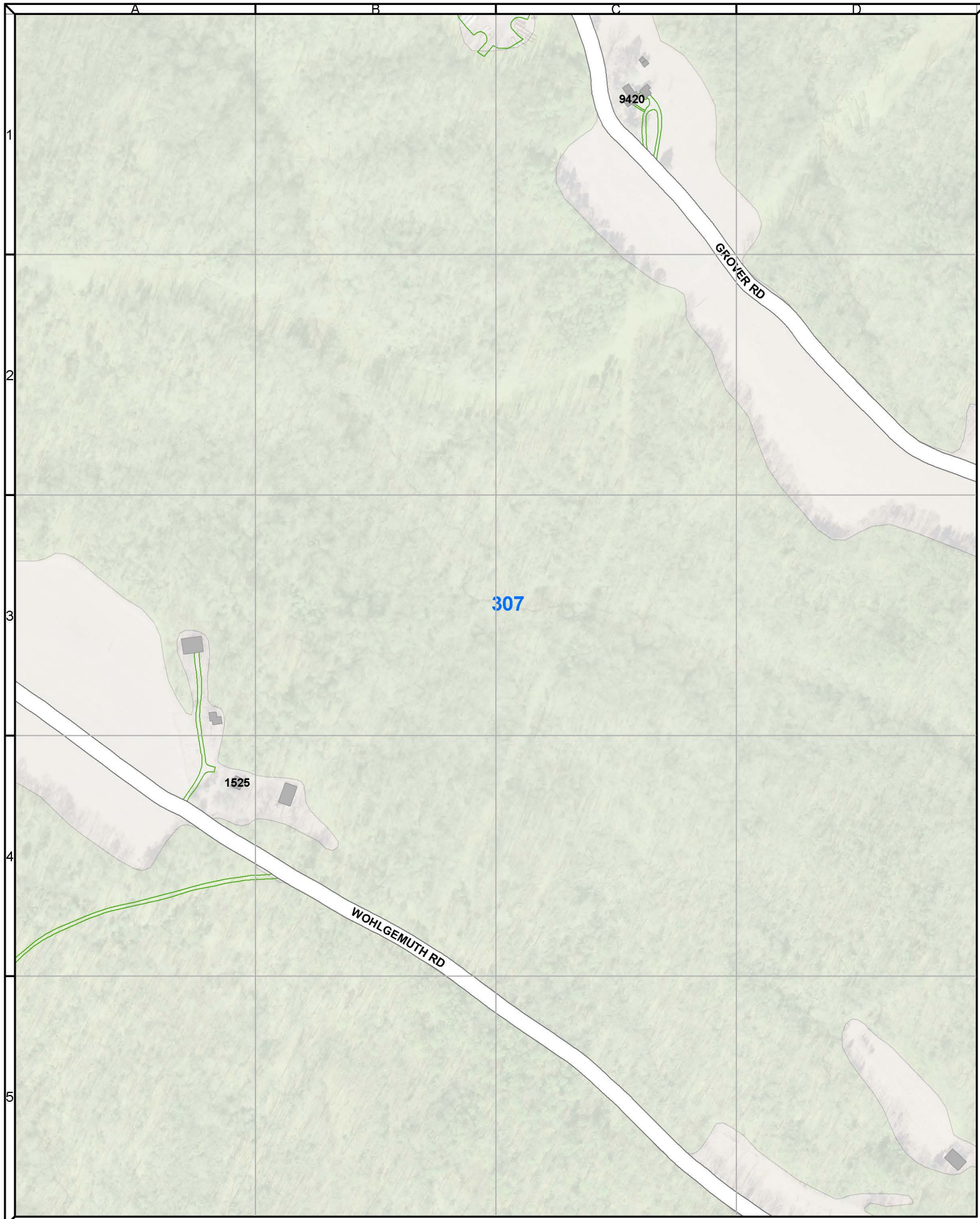
1 inch = 300 feet
 Grid Square = 400' x 400'



3	4	5
13	14	15
23	24	25



1 inch = 300 feet
 Grid Square = 400' x 400'



4	5	6
14	15	16
24	25	26



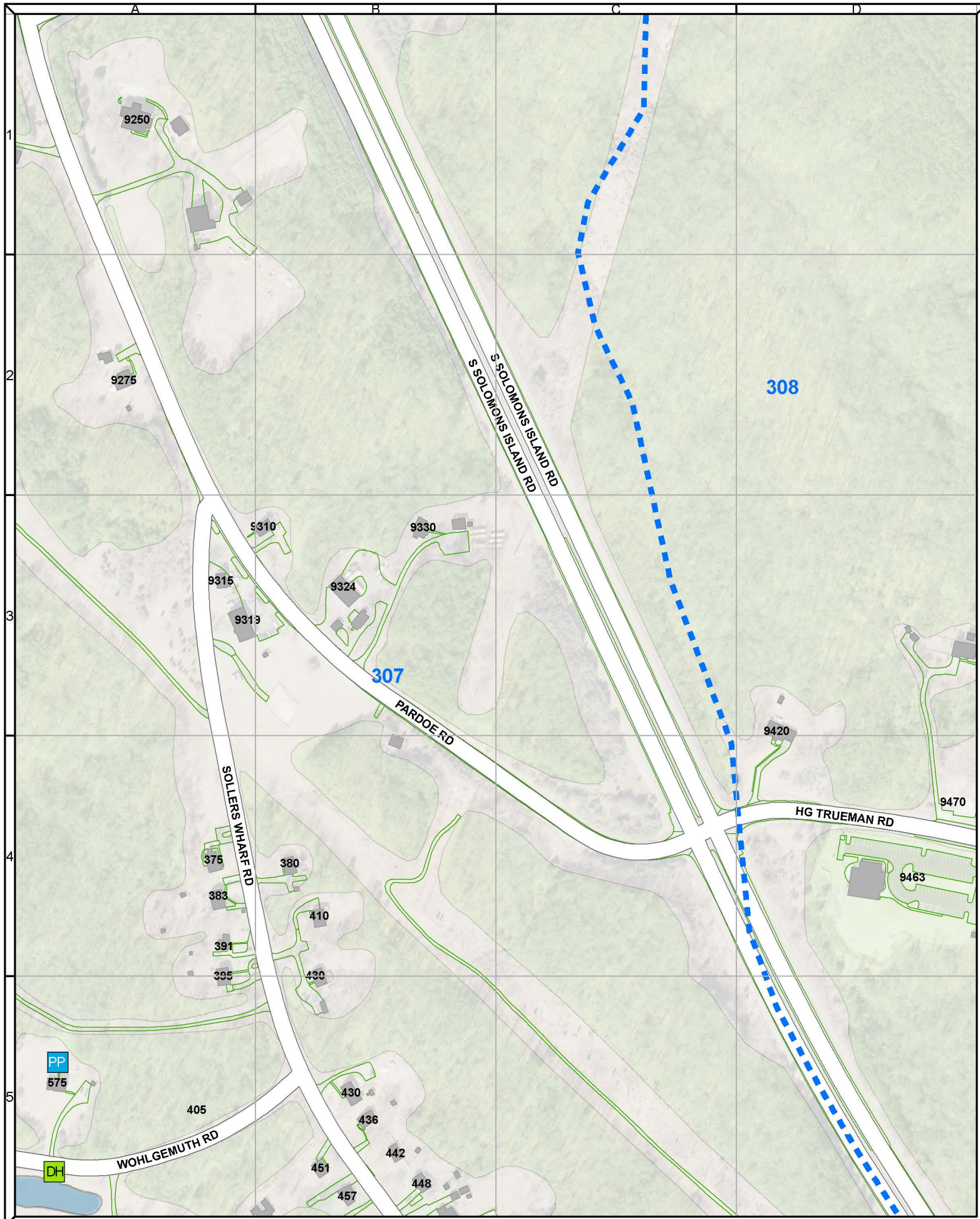
1 inch = 300 feet
 Grid Square = 400' x 400'



5	6	7
15	16	17
25	26	27



1 inch = 300 feet
 Grid Square = 400' x 400'



6	7	8
16	17	18
26	27	28



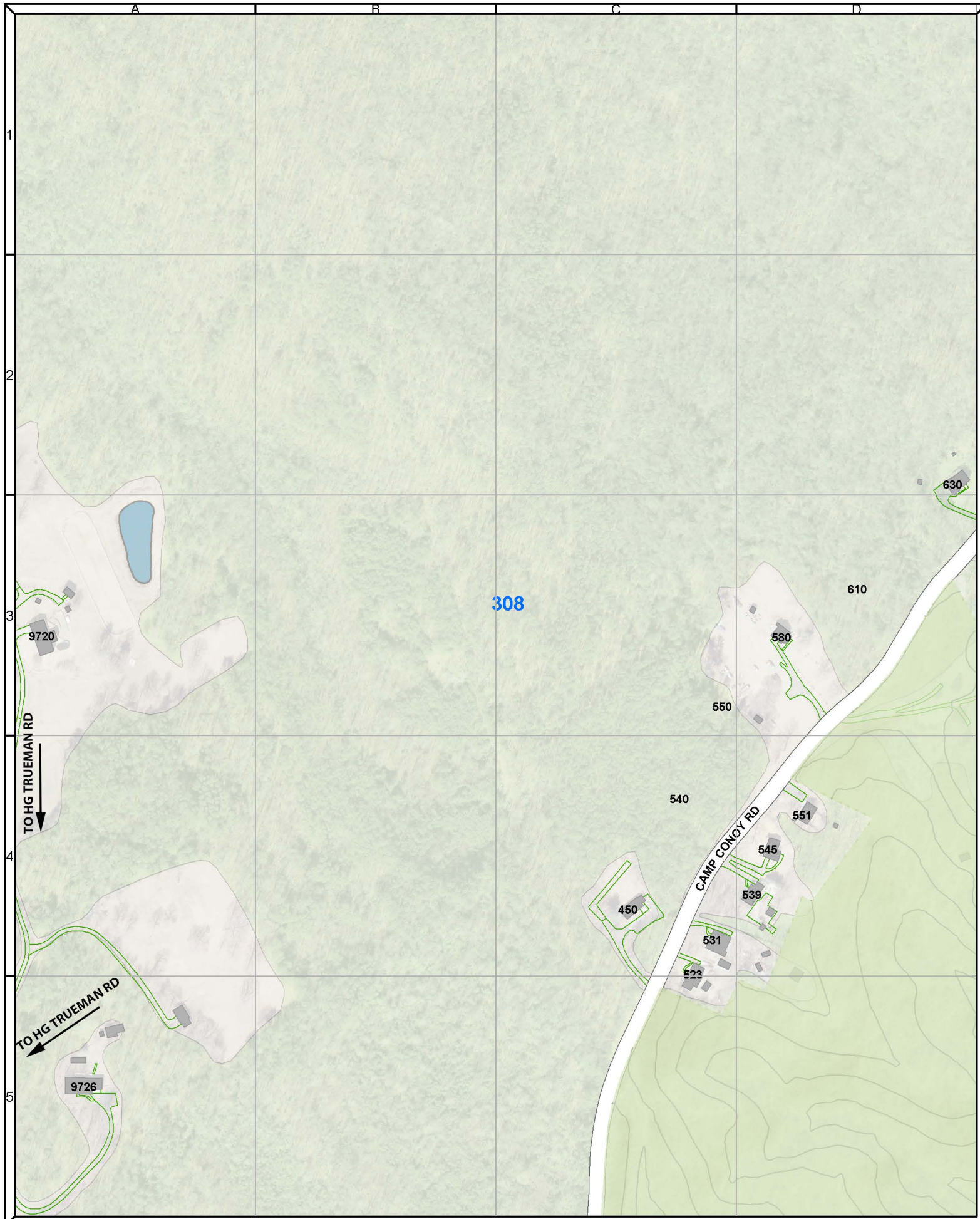
1 inch = 300 feet
Grid Square = 400' x 400'



7	8	9
17	18	19
27	28	29



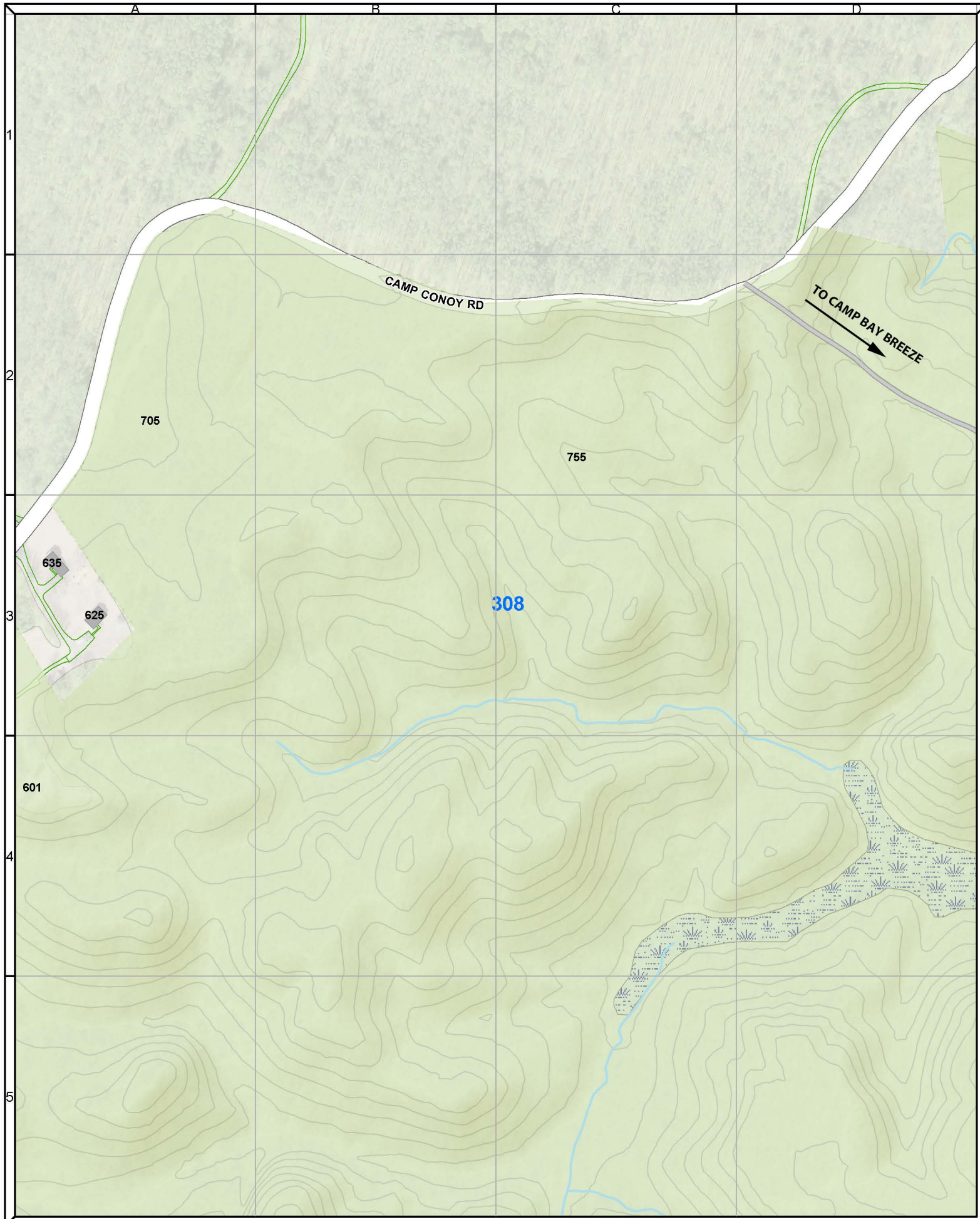
1 inch = 300 feet
 Grid Square = 400' x 400'



8	9	10
18	19	20
28	29	30



1 inch = 300 feet
 Grid Square = 400' x 400'



9	10	11
19	20	21
29	30	31



1 inch = 300 feet
Grid Square = 400' x 400'



CAMP CONOY RD

308

CAMP BAY BREEZE

P

Group
Camping

Grover Creek

10	11	12
20	21	22
30	31	32



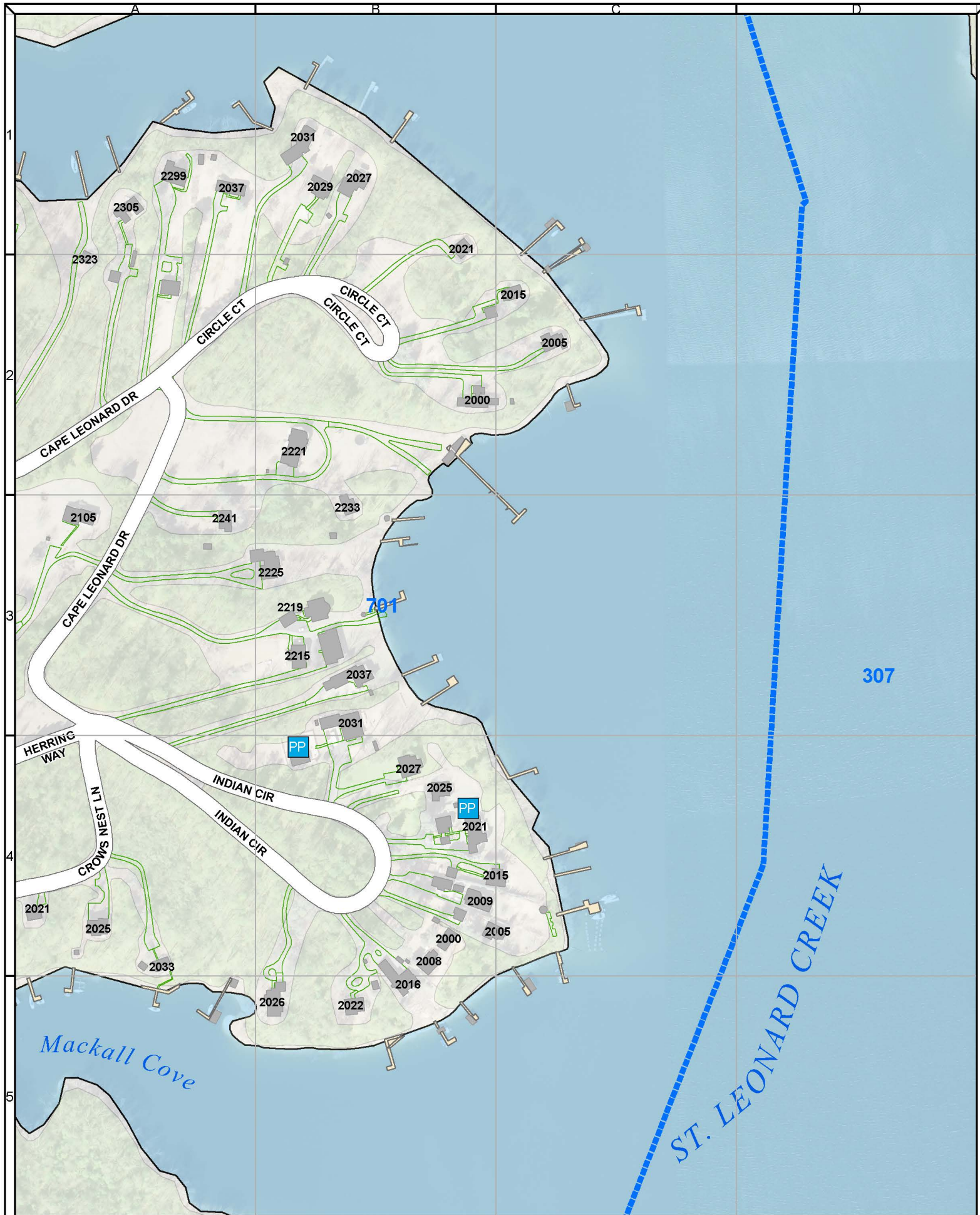
1 inch = 300 feet
Grid Square = 400' x 400'



11	12	---
21	22	---
31	32	33



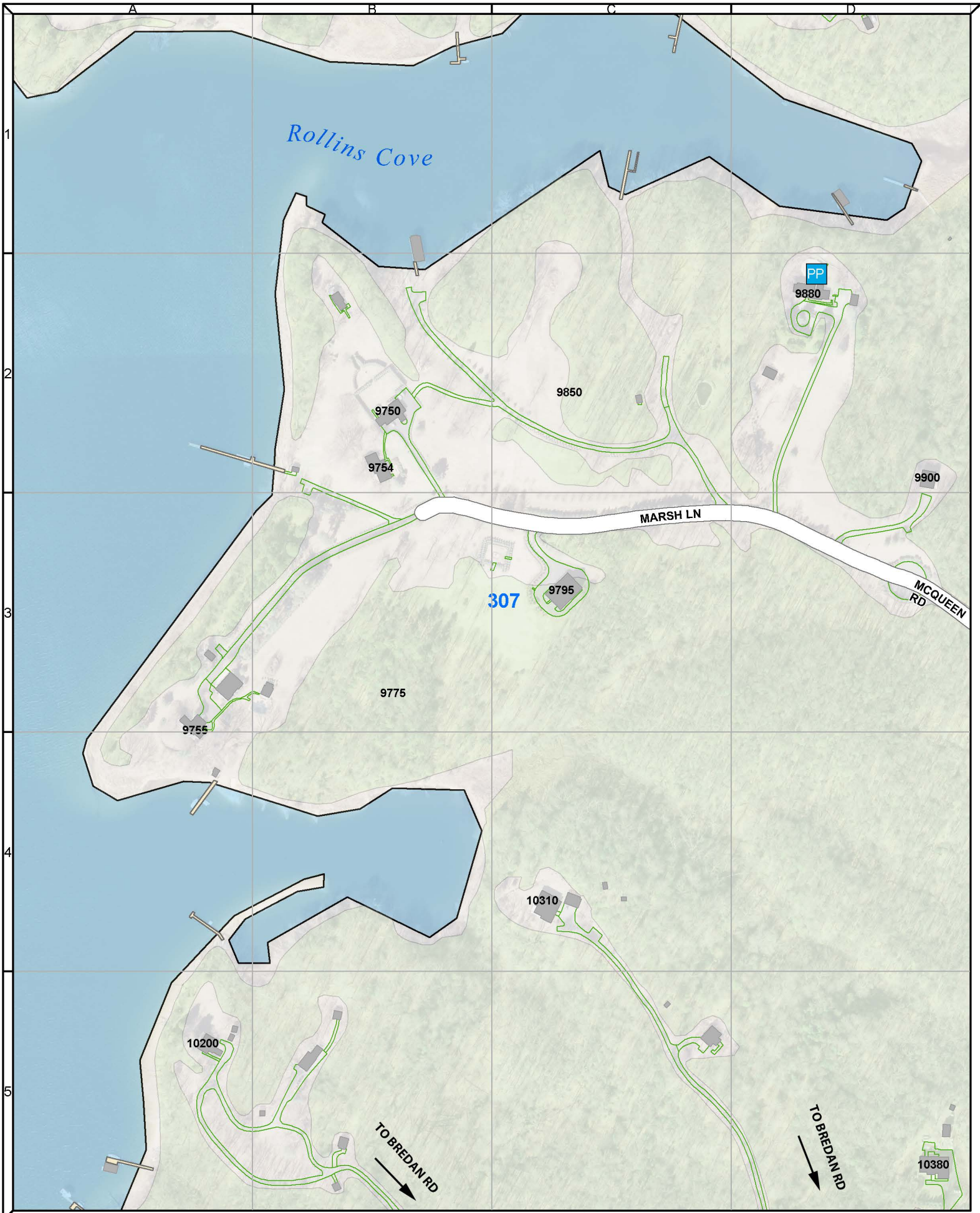
1 inch = 300 feet
 Grid Square = 400' x 400'



---	13	14
---	23	24
---	34	35
---	36	



1 inch = 300 feet
 Grid Square = 400' x 400'



13	14	15
23	24	25
35	36	37



1 inch = 300 feet
Grid Square = 400' x 400'



14	15	16
24	25	26
36	37	38



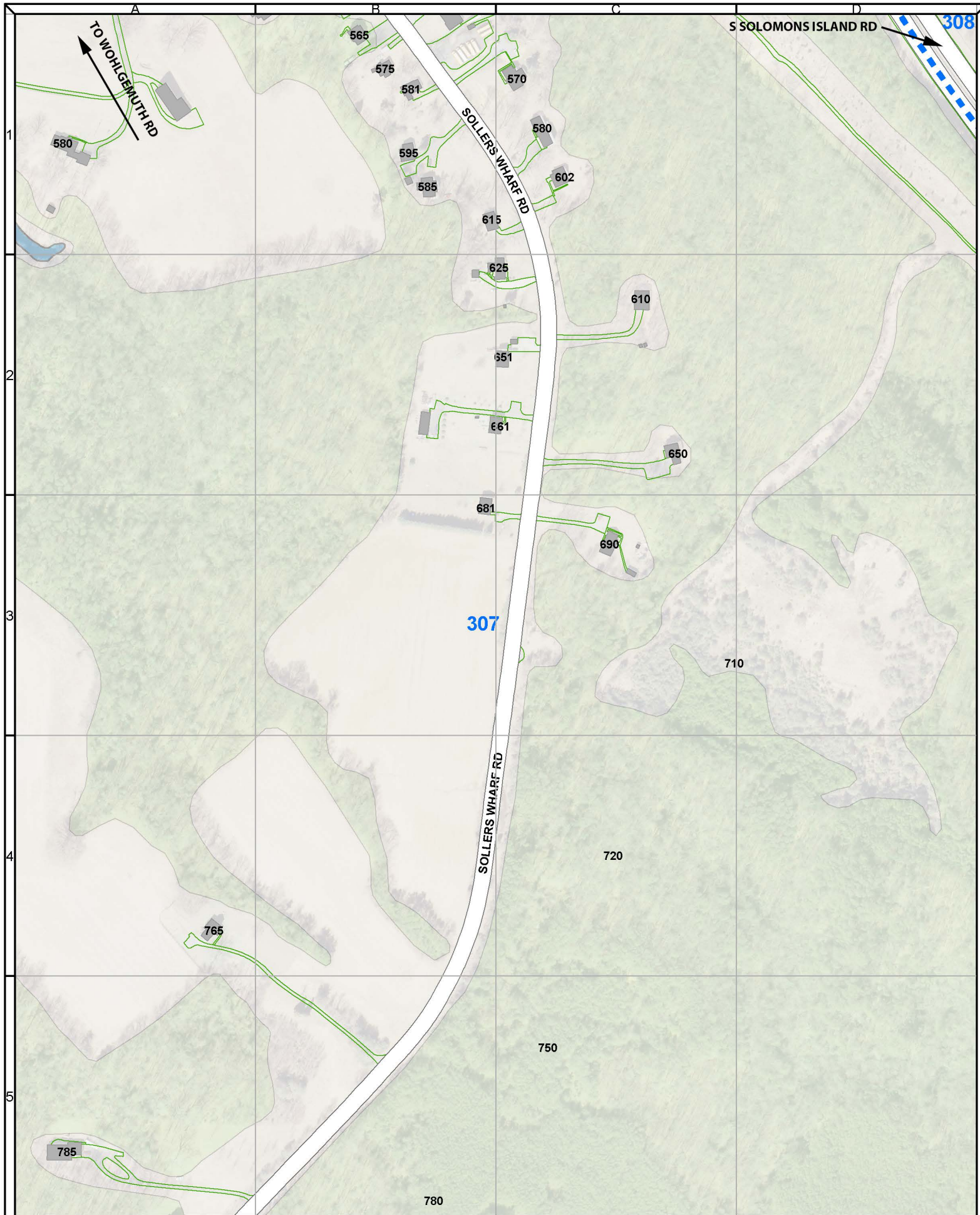
1 inch = 300 feet
 Grid Square = 400' x 400'



15	16	17
25	26	27
37	38	39



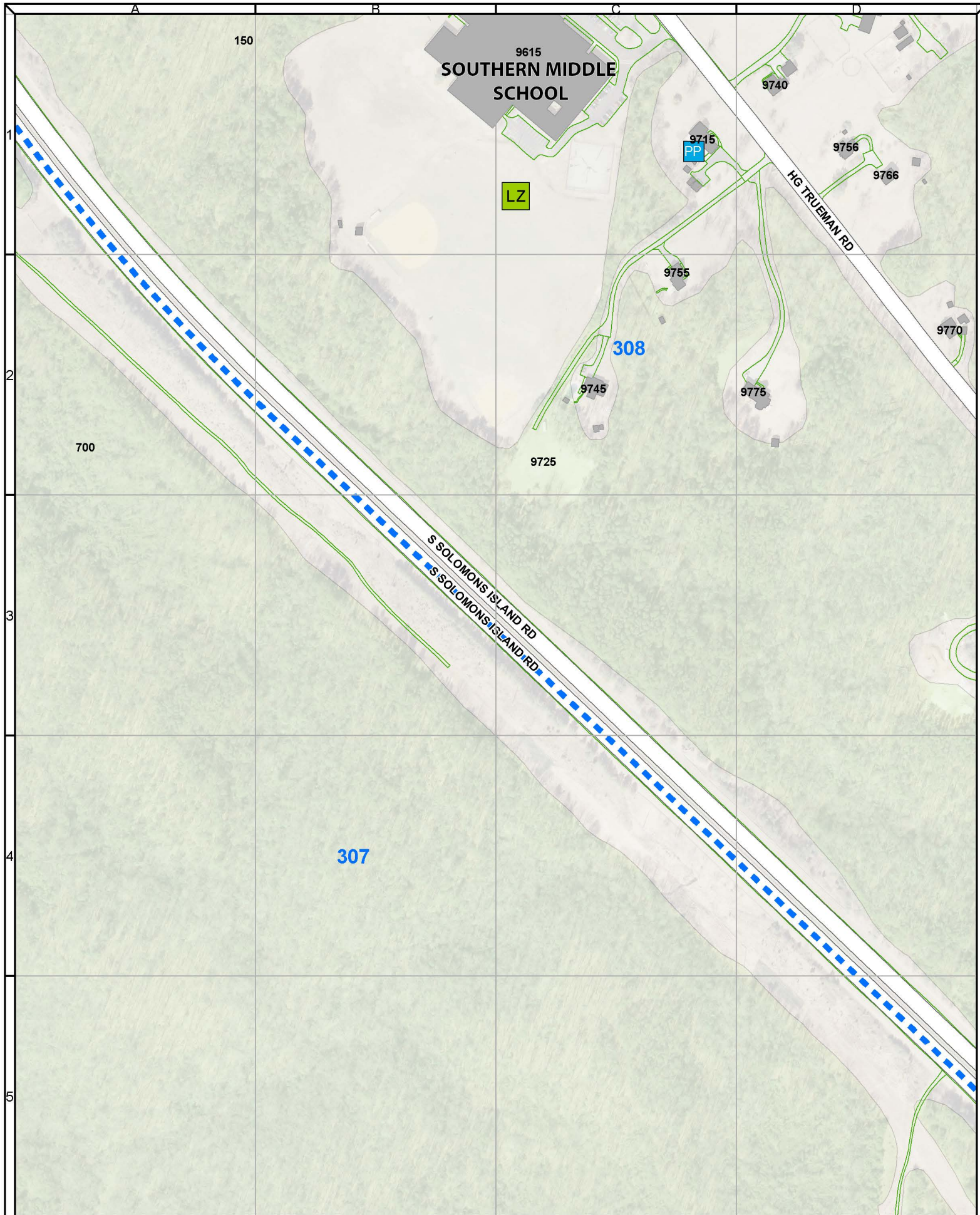
1 inch = 300 feet
 Grid Square = 400' x 400'



16	17	18
26	27	28
38	39	40



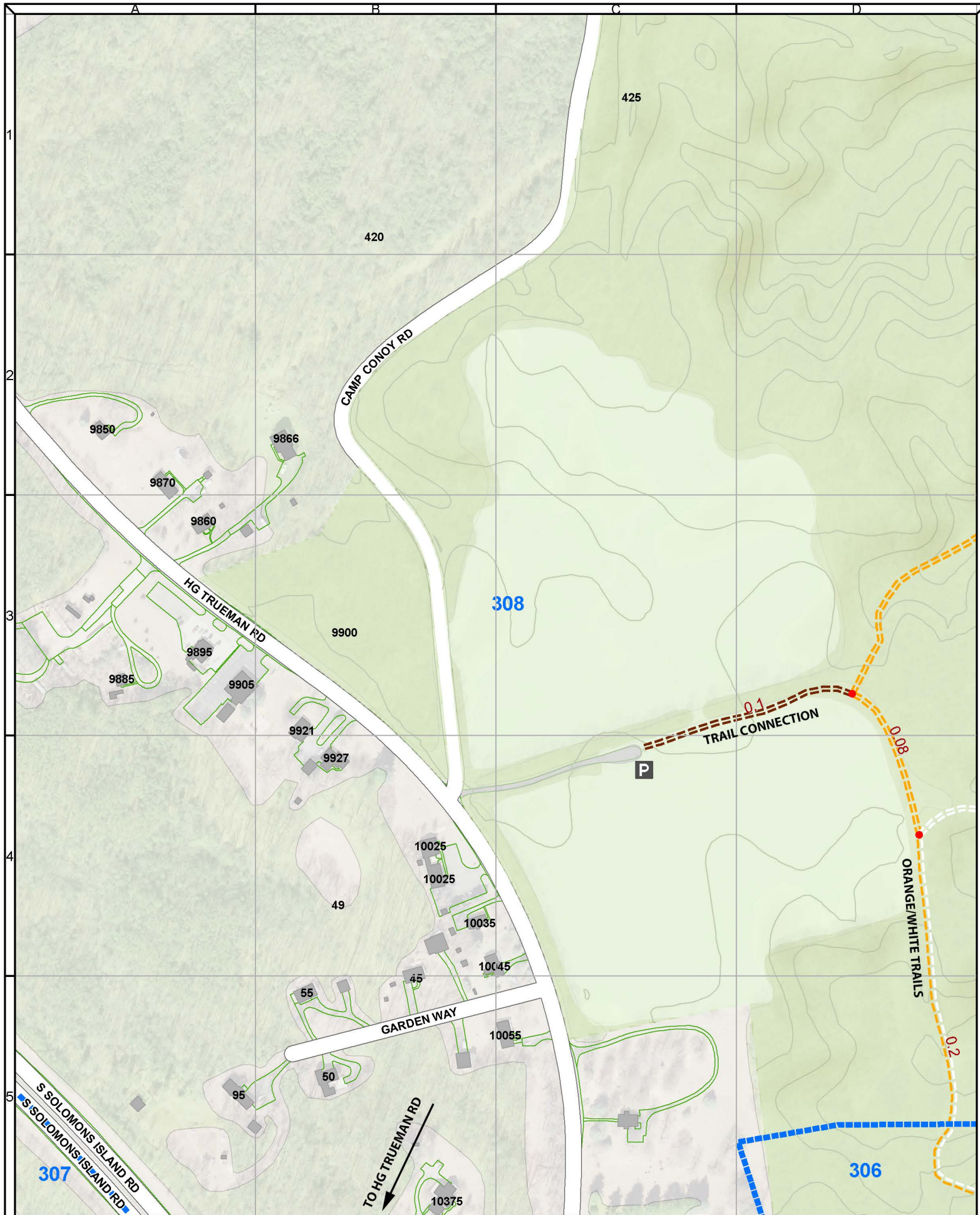
1 inch = 300 feet
 Grid Square = 400' x 400'



17	18	19
27	28	29
39	40	41



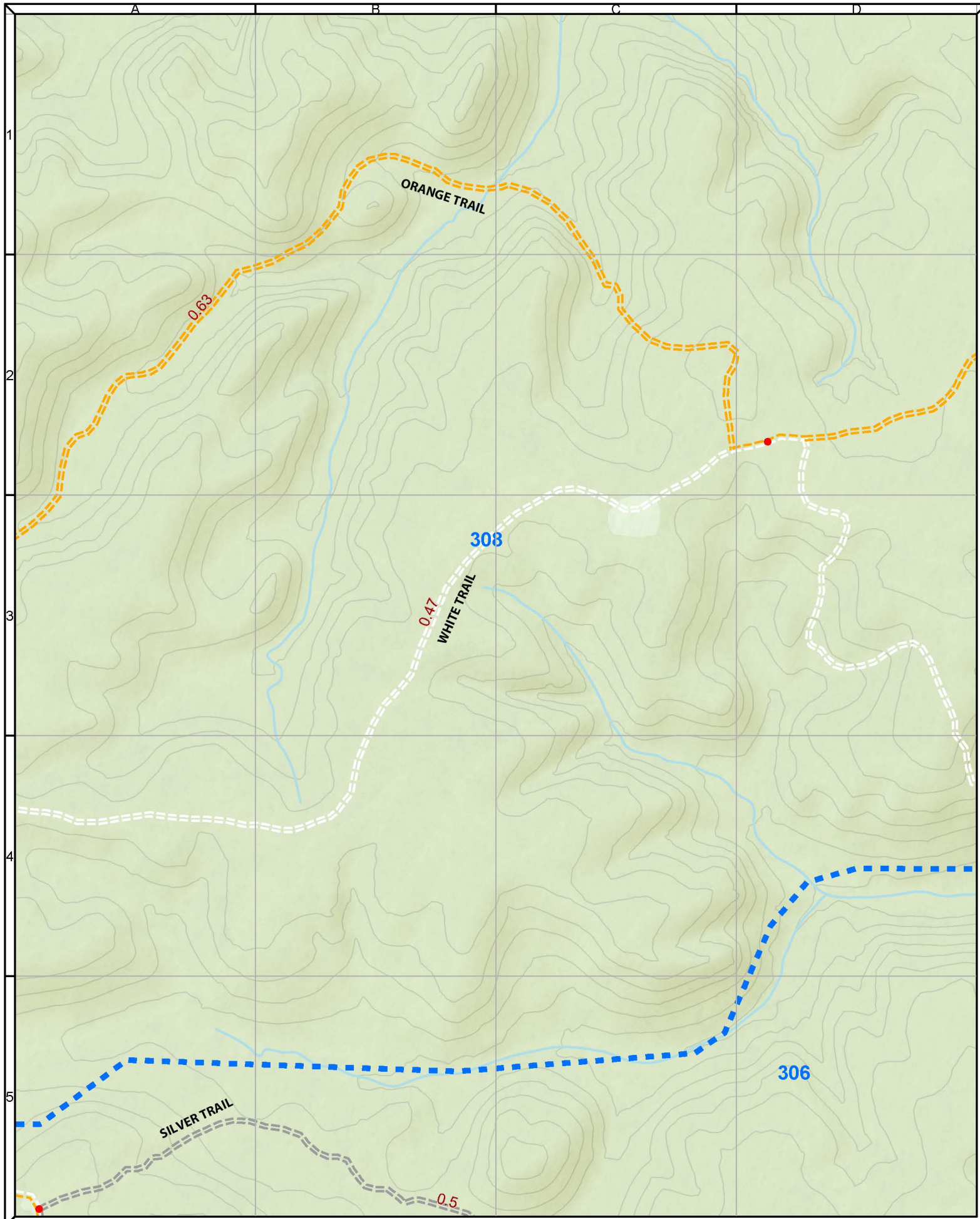
1 inch = 300 feet
 Grid Square = 400' x 400'



18	19	20
28	29	30
40	41	42



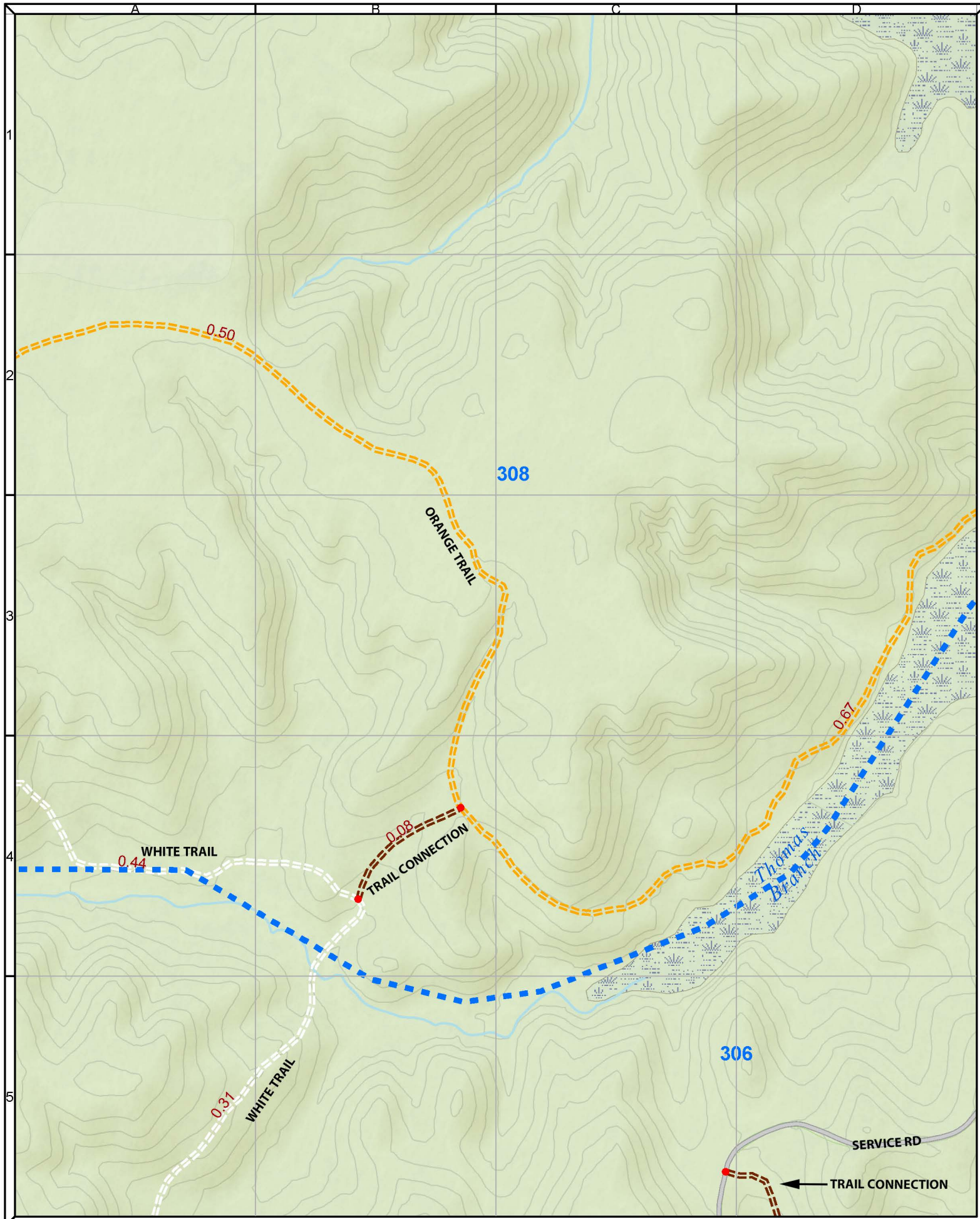
1 inch = 300 feet
 Grid Square = 400' x 400'



19	20	21
29	30	31
41	42	43



1 inch = 300 feet
 Grid Square = 400' x 400'

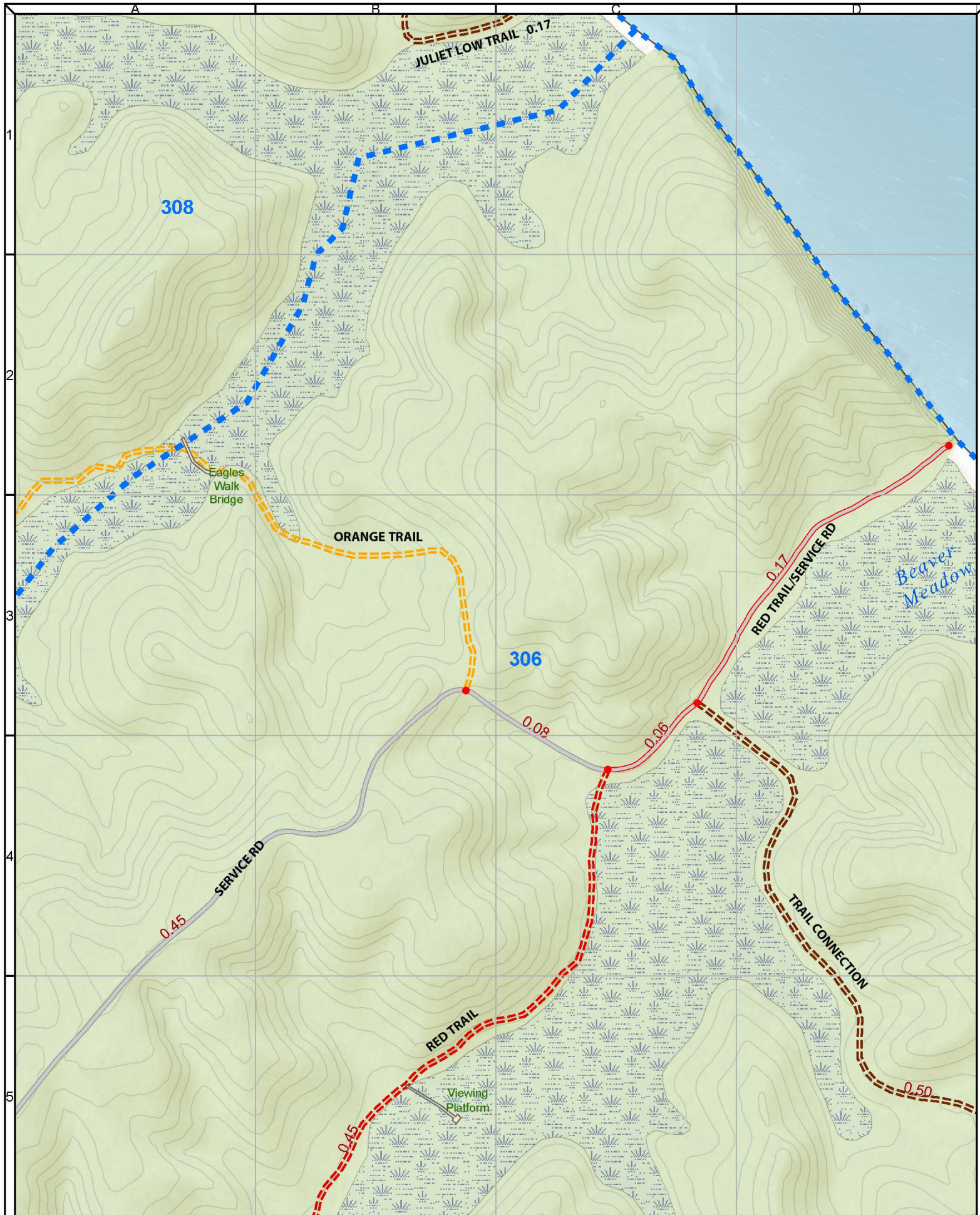


20	21	22
30	31	32
42	43	44



1 inch = 300 feet
 Grid Square = 400' x 400'

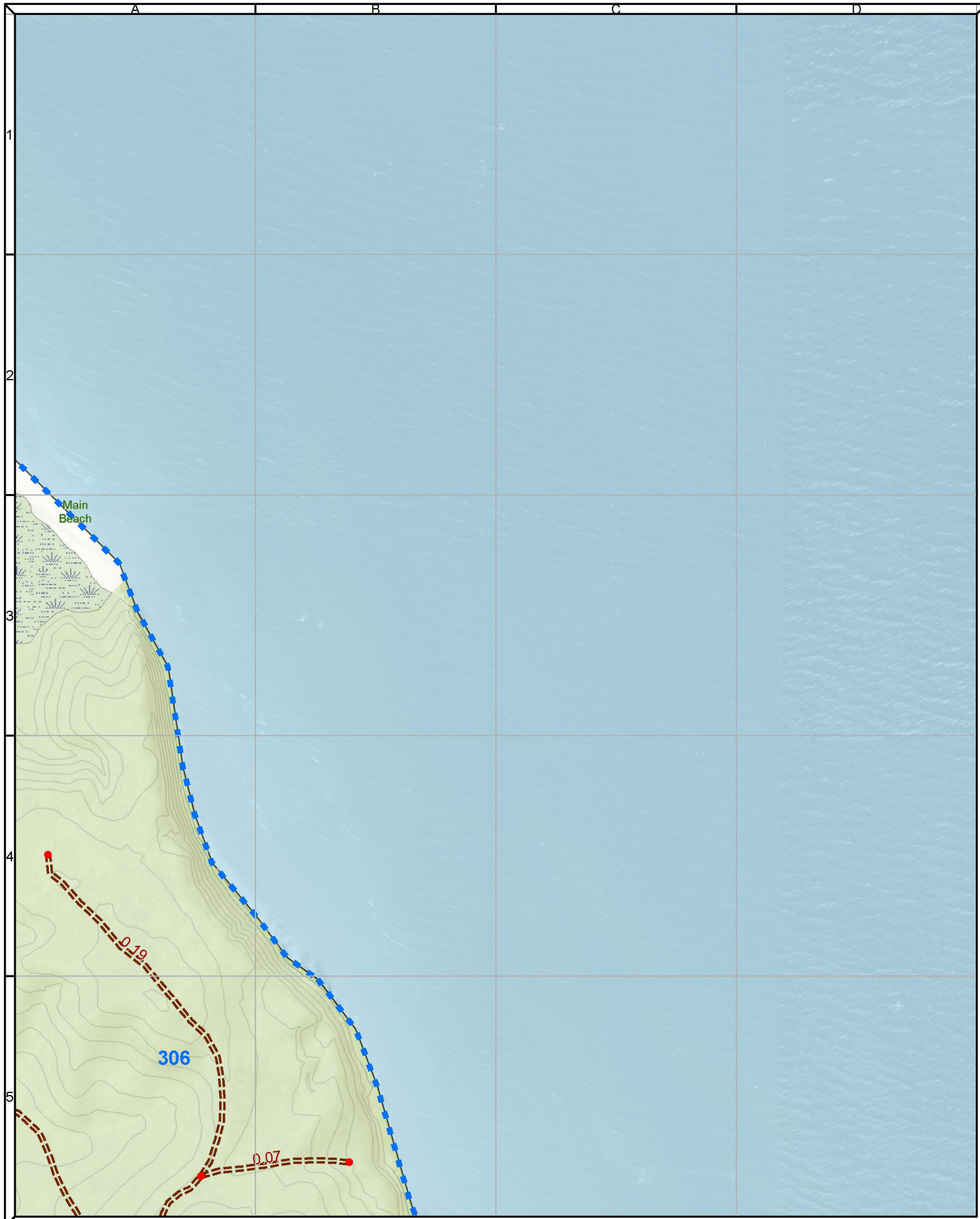
SVRSFD
Call Box Map Book



21	22	--
31	32	33
43	44	45



1 inch = 300 feet
 Grid Square = 400' x 400'



22	---	---
32	33	---
44	45	46



1 inch = 300 feet
 Grid Square = 400' x 400'



---	---	23
---	34	35
---	47	48



1 inch = 300 feet
 Grid Square = 400' x 400'



---	23	24
34	35	36
47	48	49



1 inch = 300 feet
 Grid Square = 400' x 400'



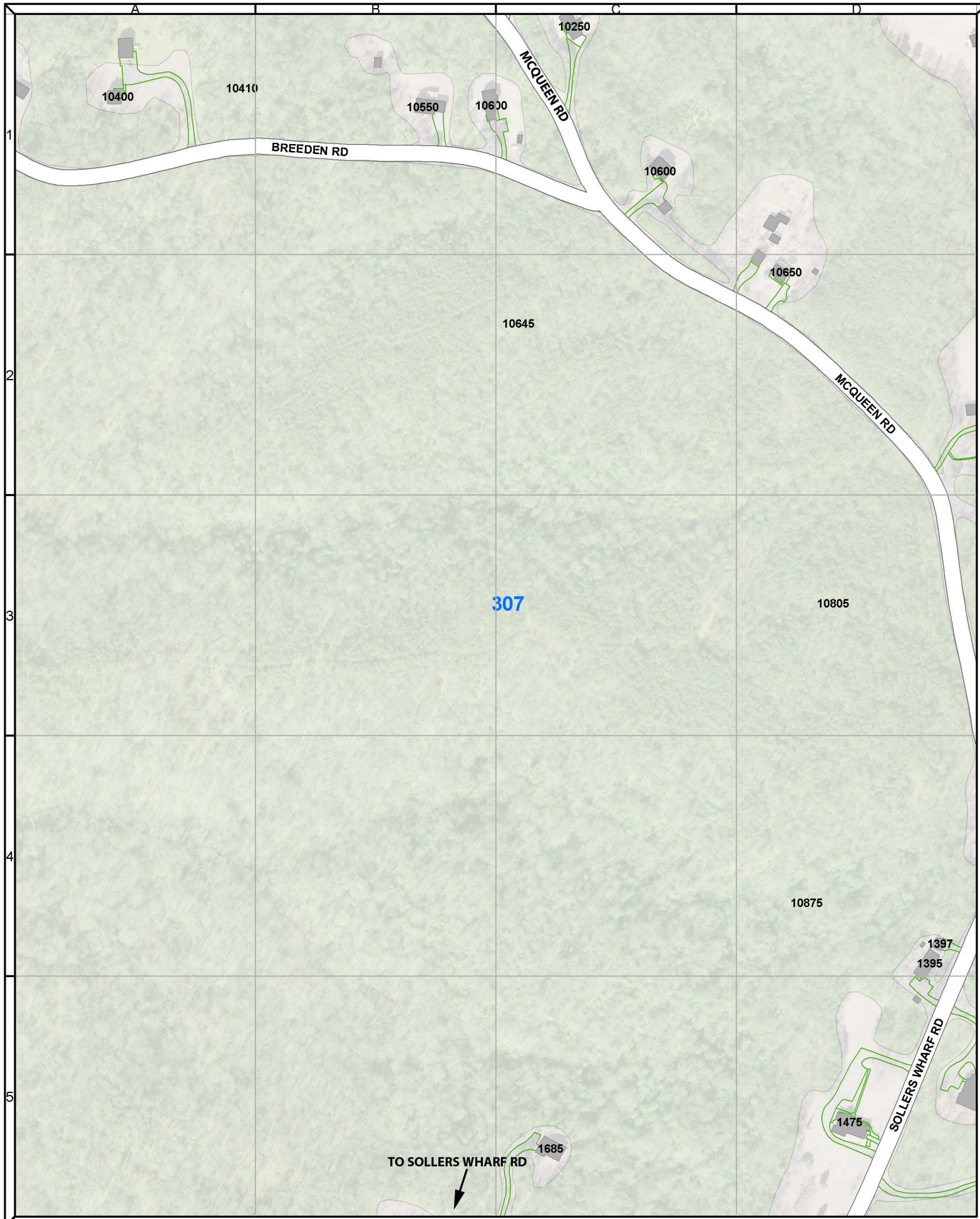
23	24	25
35	36	37
48	49	50



1 inch = 300 feet
 Grid Square = 400' x 400'

SVRSFD
Call Box Map Book

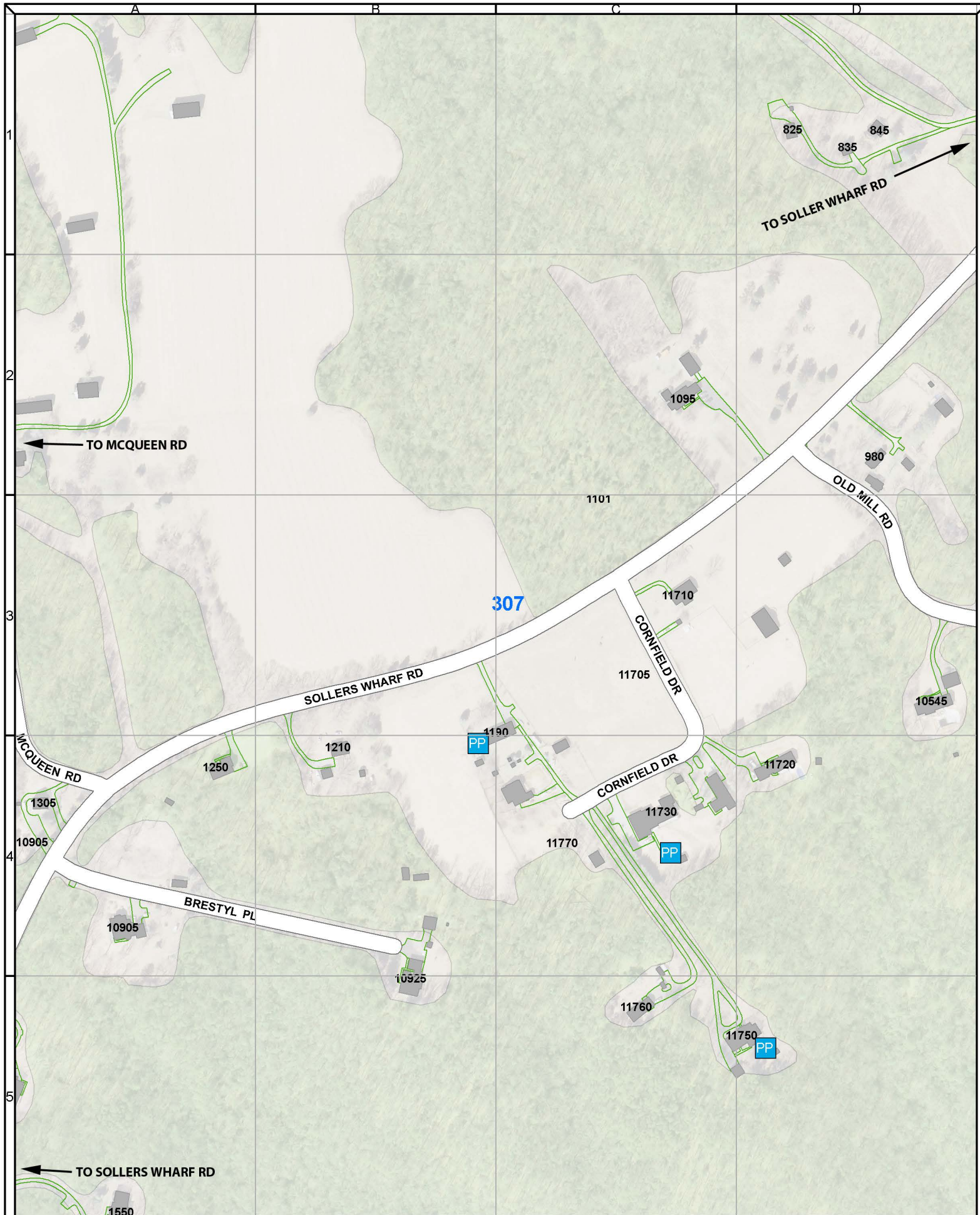
36



24	25	26
36	37	38
49	50	51



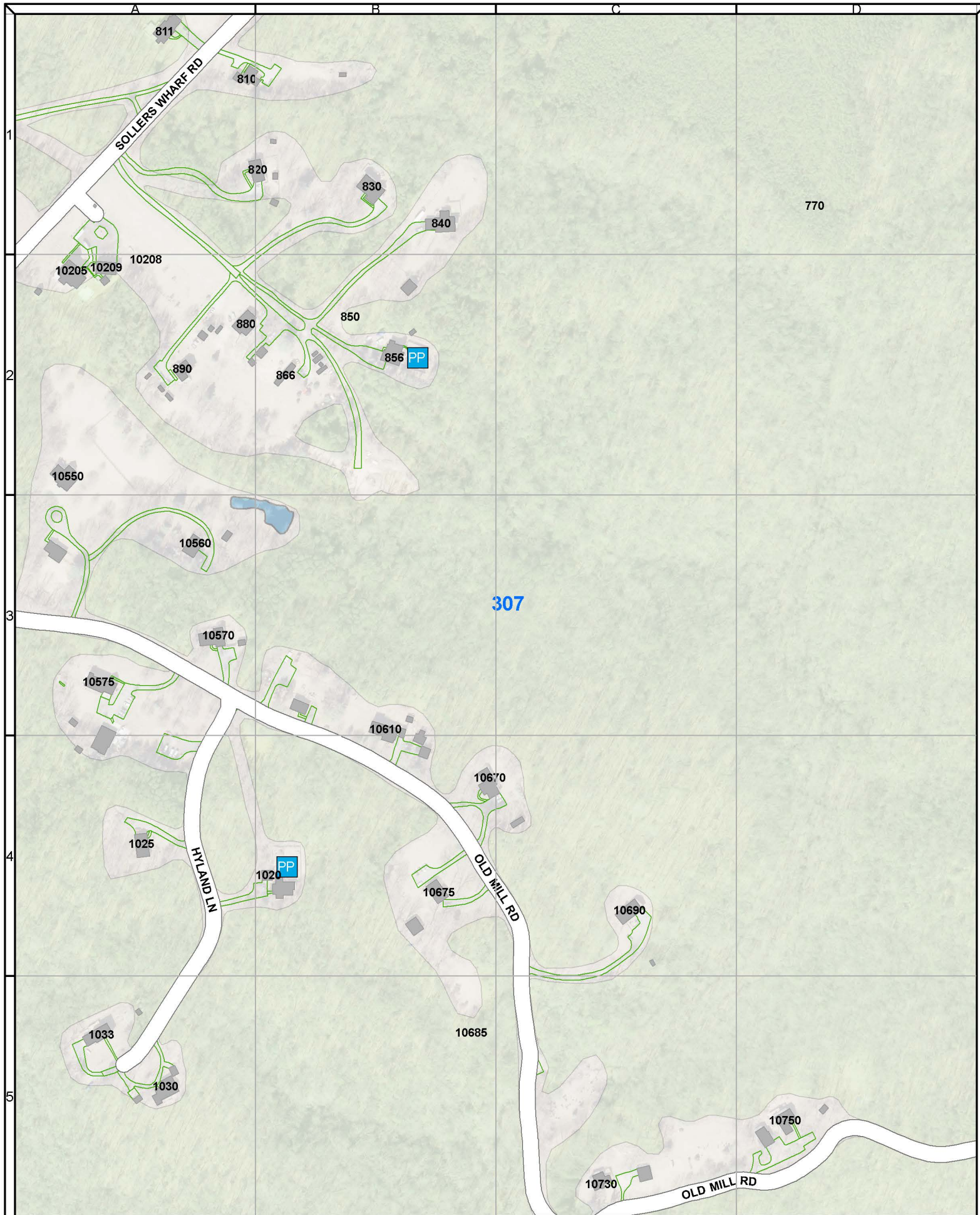
1 inch = 300 feet
 Grid Square = 400' x 400'



25	26	27
37	38	39
50	51	52



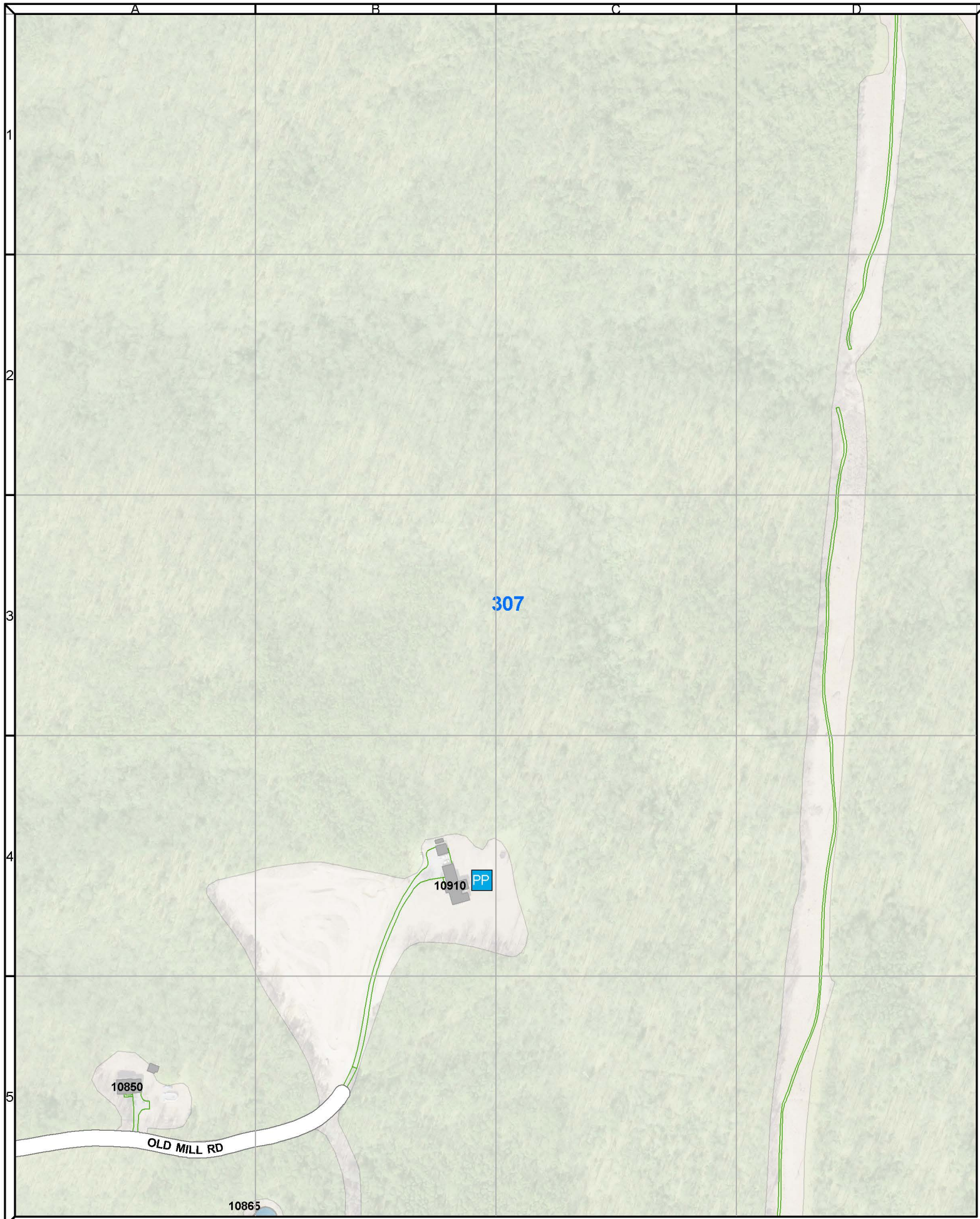
1 inch = 300 feet
 Grid Square = 400' x 400'



26	27	28
38	39	40
51	52	53



1 inch = 300 feet
 Grid Square = 400' x 400'



27	28	29
39	40	41
52	53	54



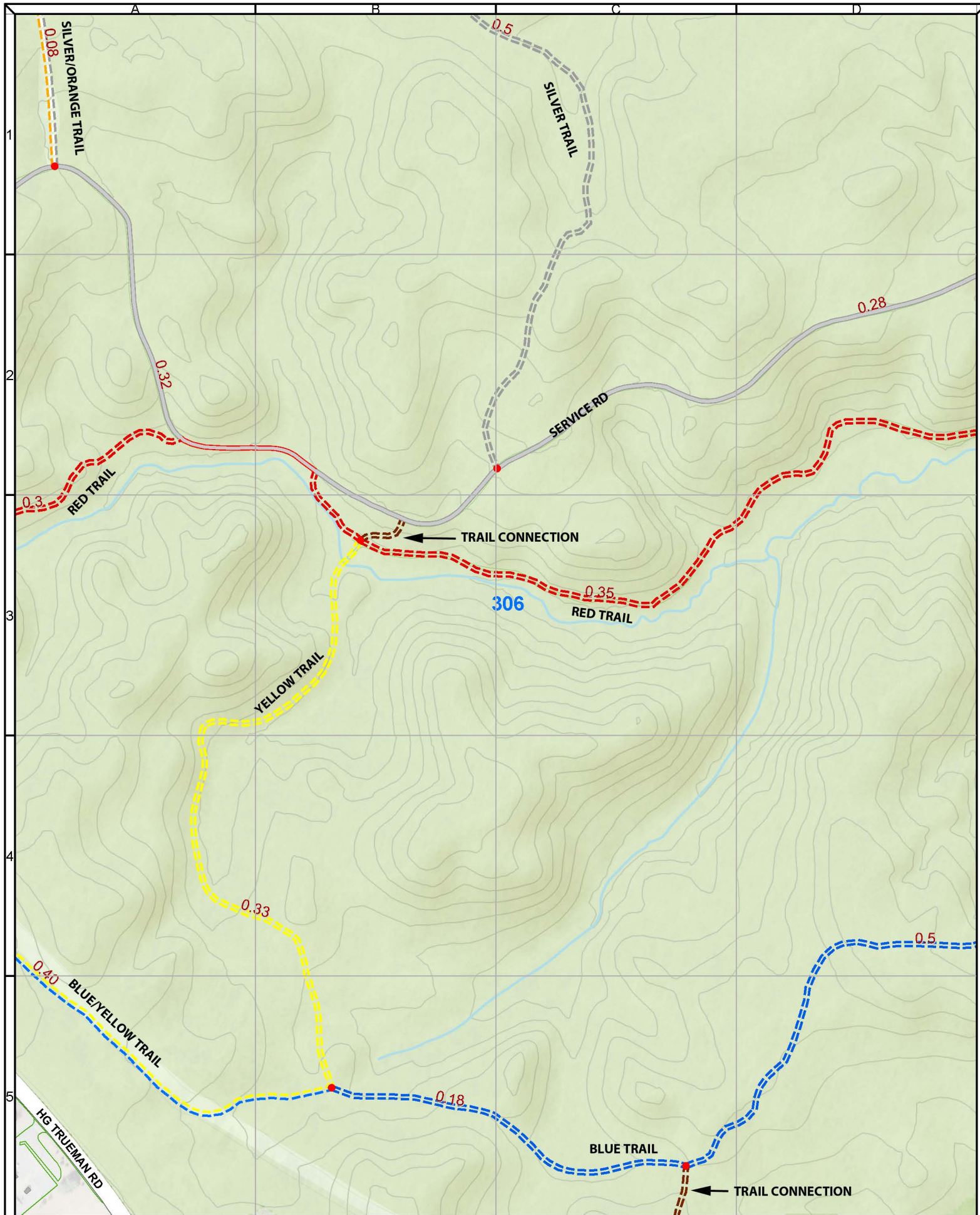
1 inch = 300 feet
Grid Square = 400' x 400'



28	29	30
40	41	42
53	54	55



1 inch = 300 feet
 Grid Square = 400' x 400'



29	30	31
41	42	43
54	55	56



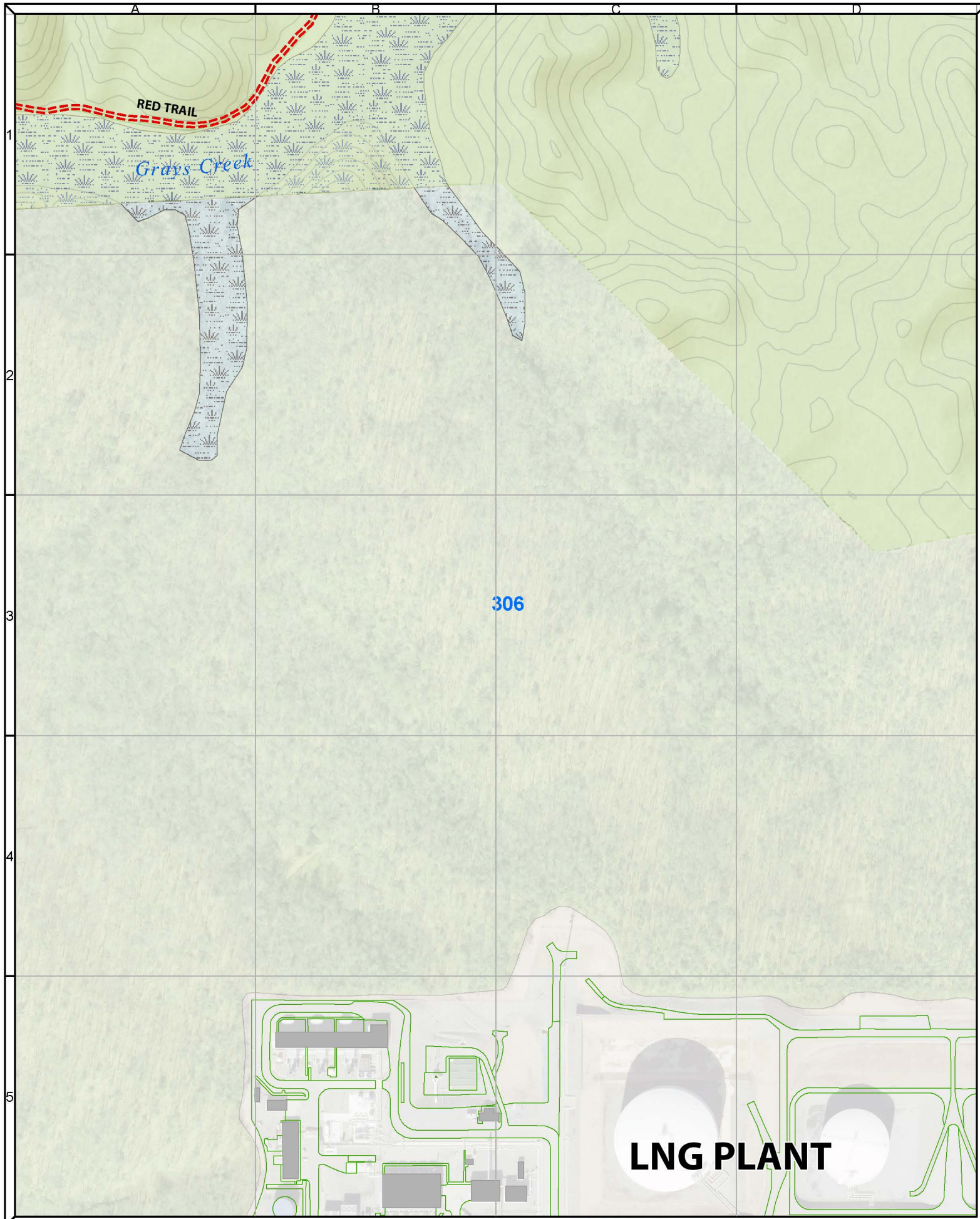
1 inch = 300 feet
 Grid Square = 400' x 400'



30	31	32
42	43	44
55	56	57



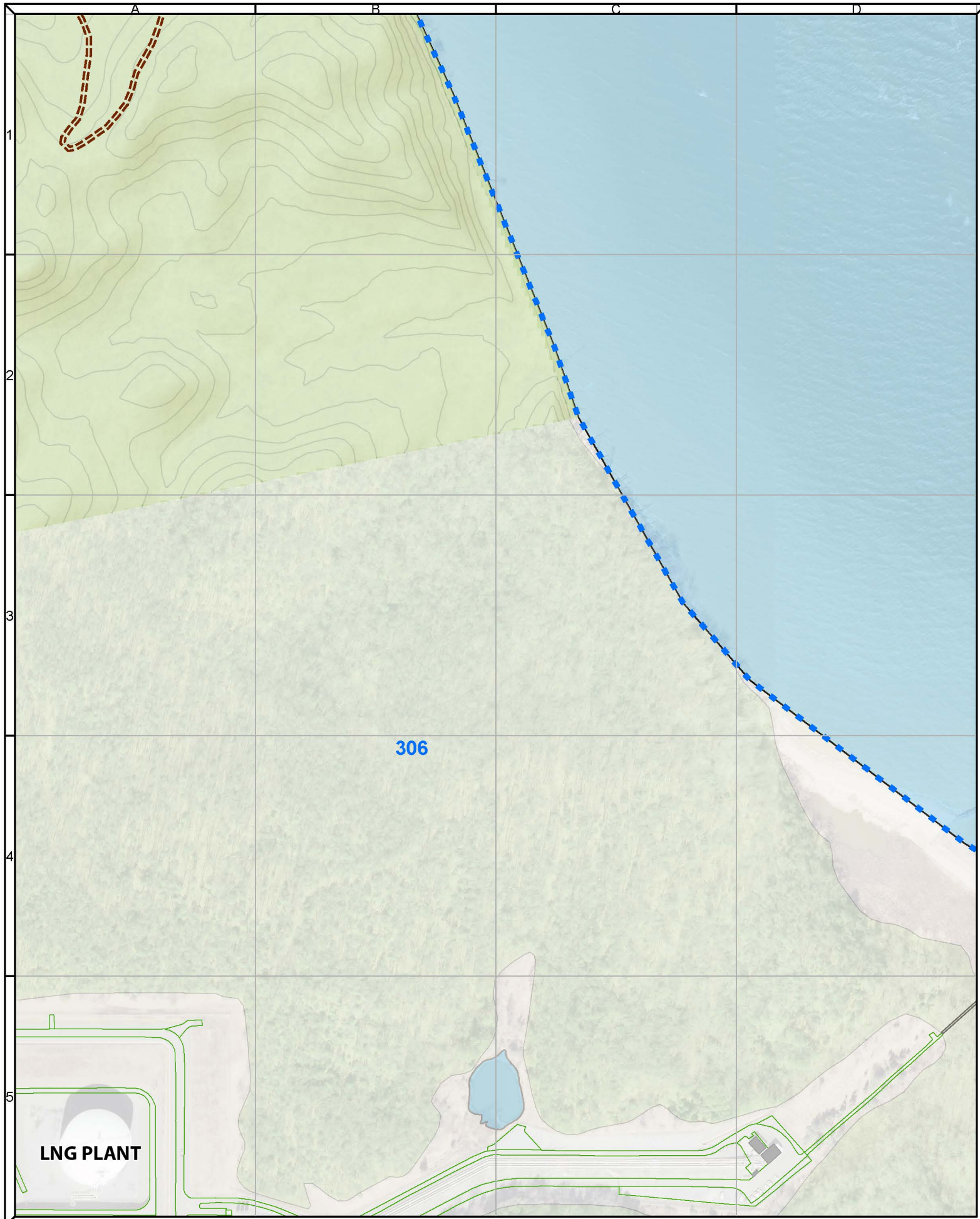
1 inch = 300 feet
 Grid Square = 400' x 400'



31	32	33
43	44	45
56	57	58



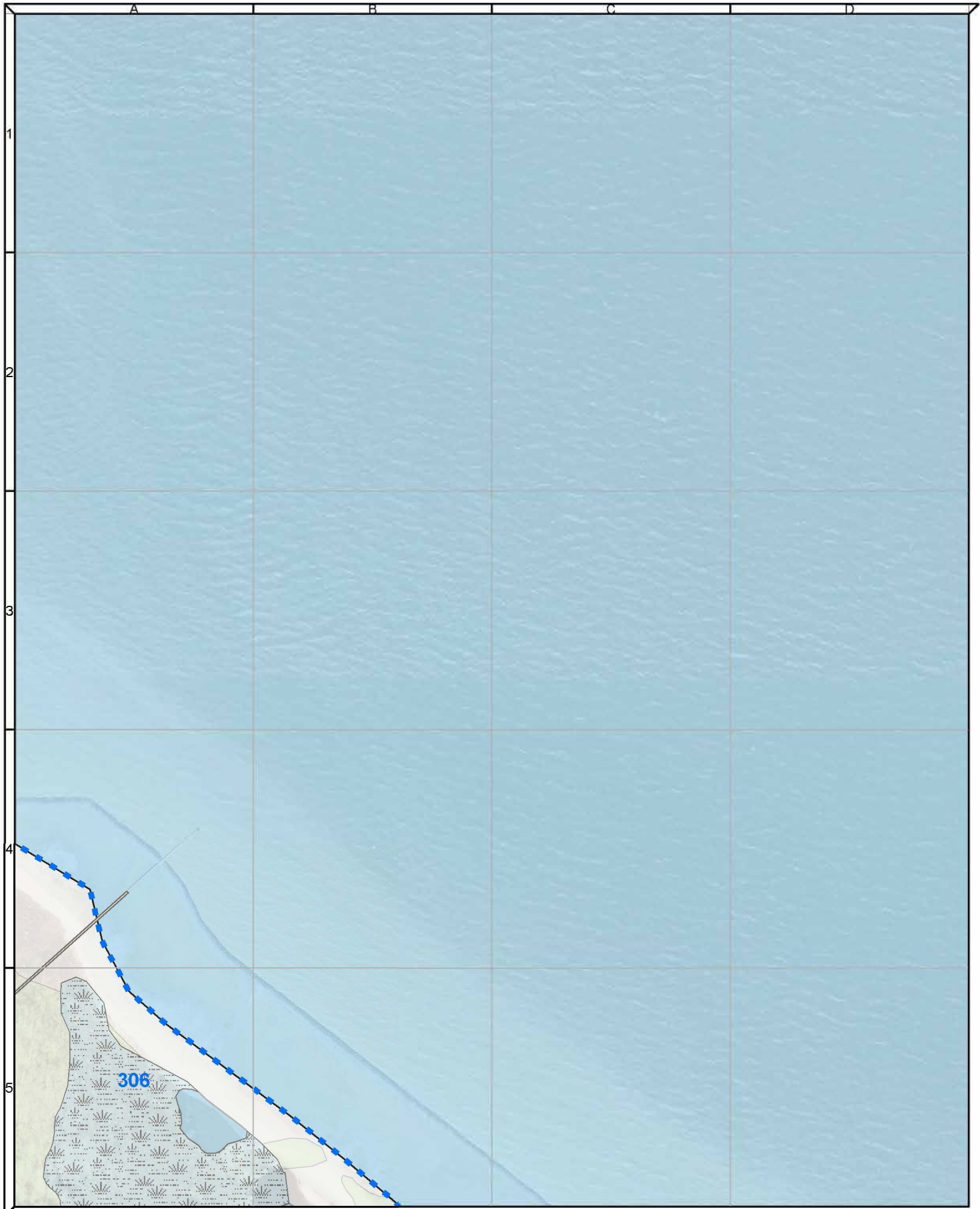
1 inch = 300 feet
Grid Square = 400' x 400'



32	33	---
44	45	46
57	58	59



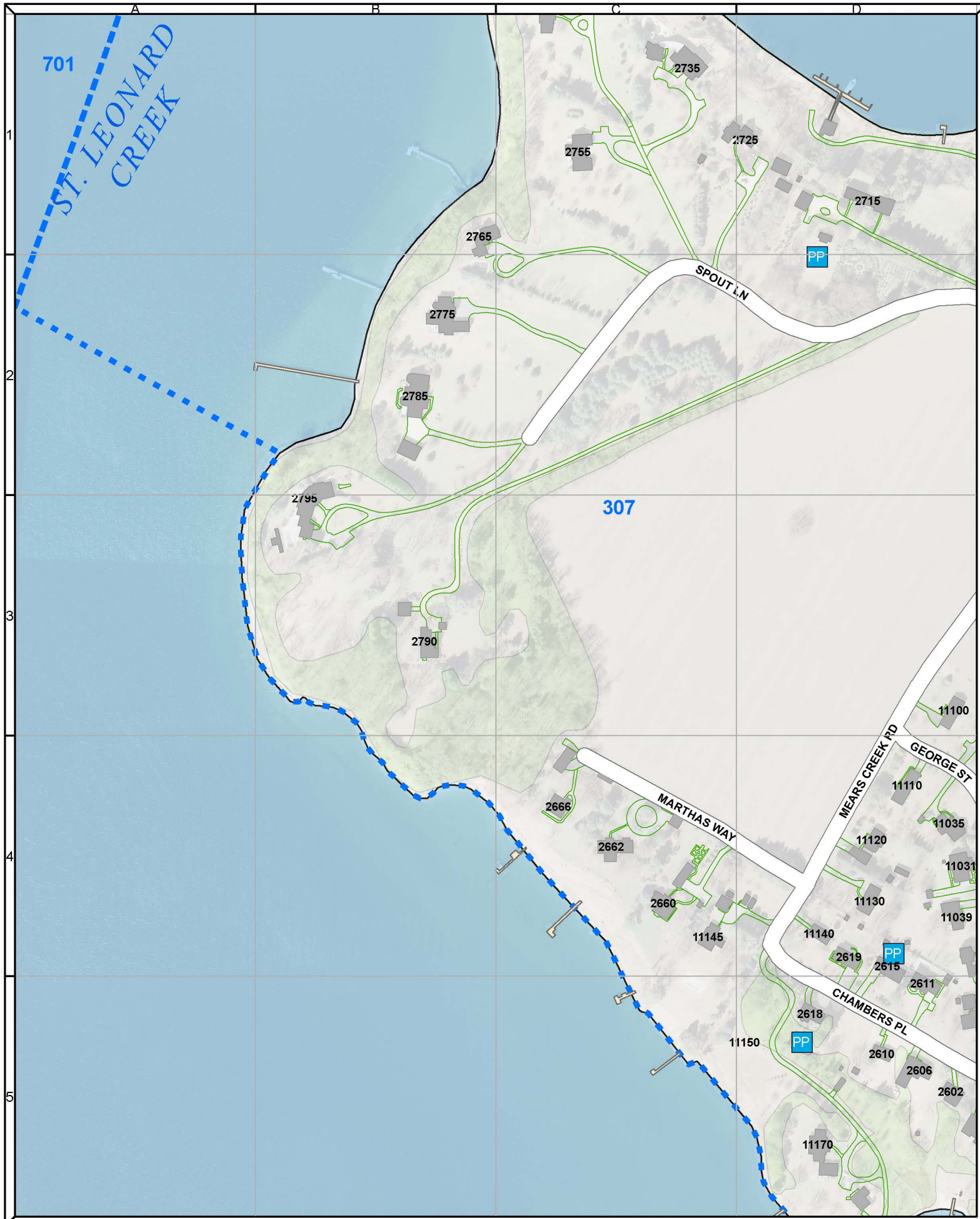
1 inch = 300 feet
 Grid Square = 400' x 400'



33	---	---
45	46	---
58	59	60



1 inch = 300 feet
 Grid Square = 400' x 400'



---	34	35
---	47	48
---	62	63



1 inch = 300 feet
 Grid Square = 400' x 400'

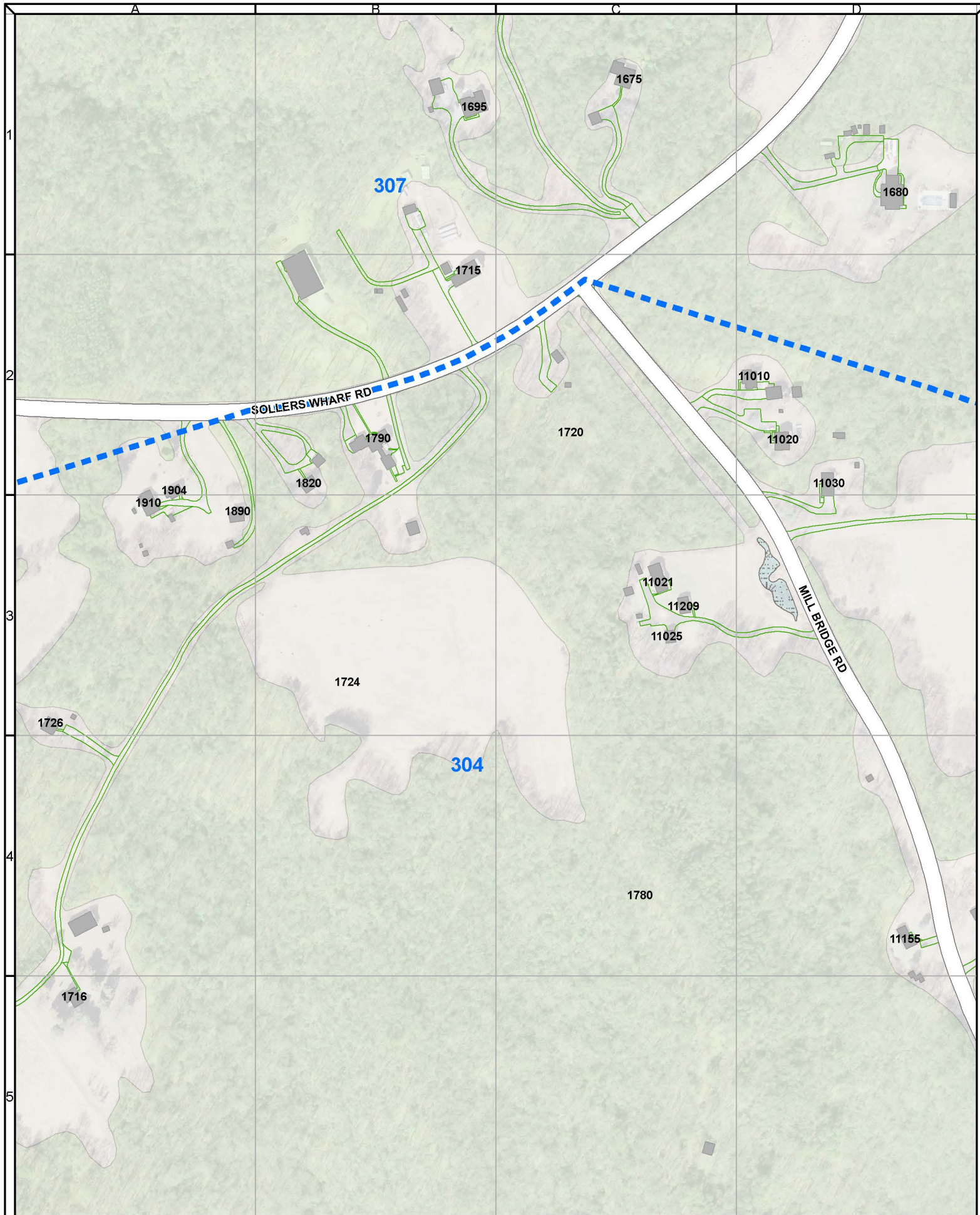
SVRSFD
Call Box Map Book



34	35	36
47	48	49
62	63	64



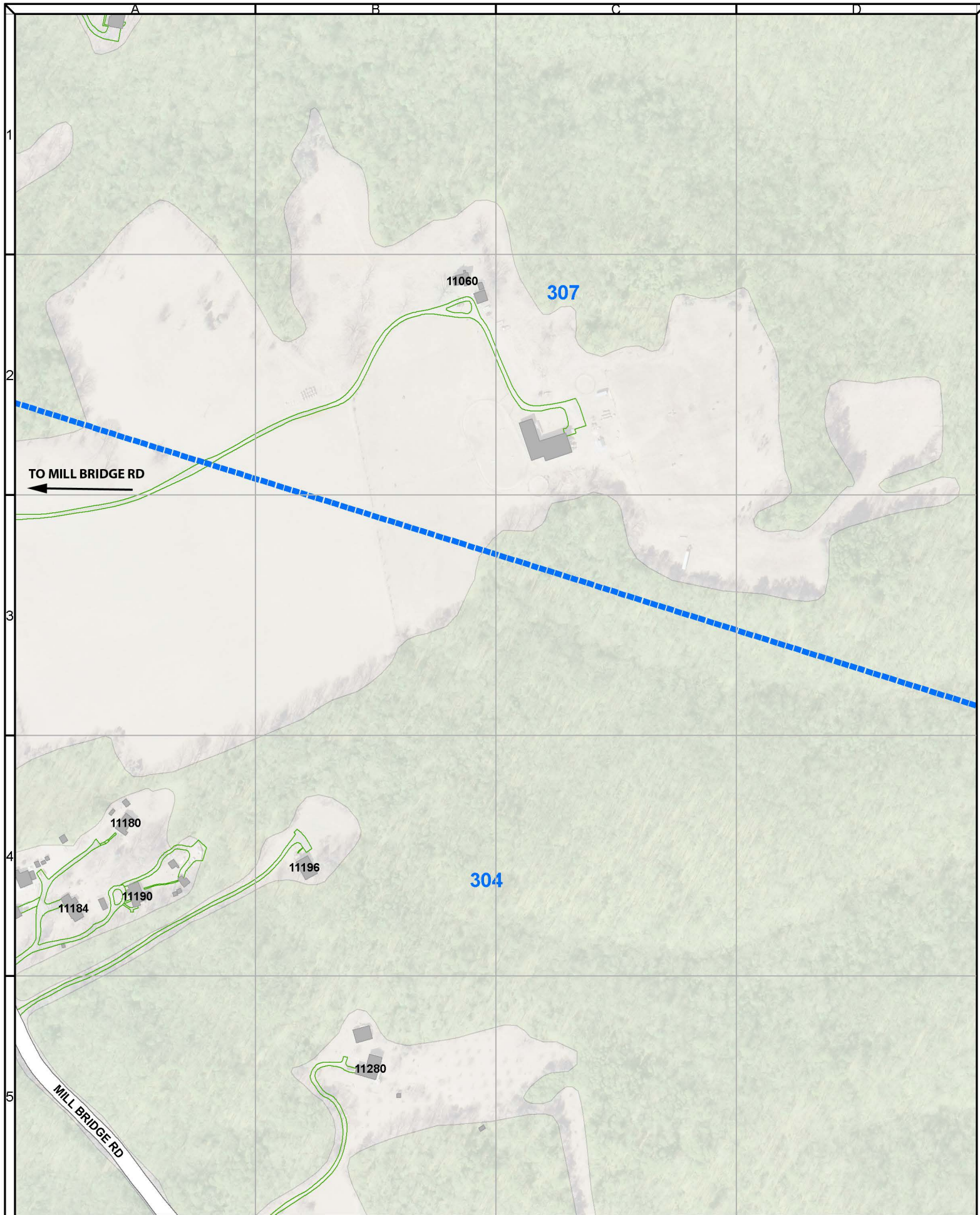
1 inch = 300 feet
 Grid Square = 400' x 400'



36	37	38
49	50	51
64	65	66



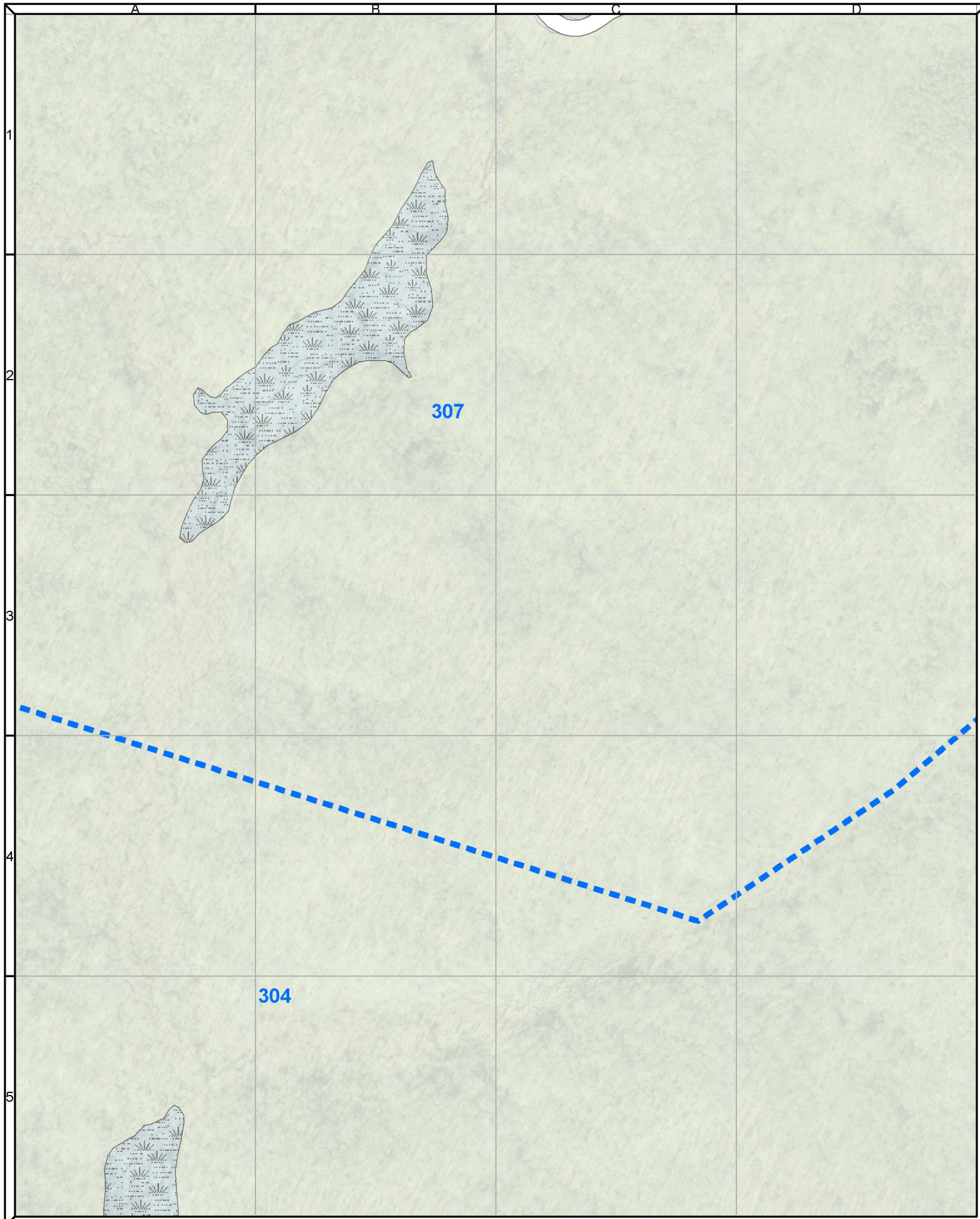
1 inch = 300 feet
 Grid Square = 400' x 400'



37	38	39
50	51	52
65	66	67



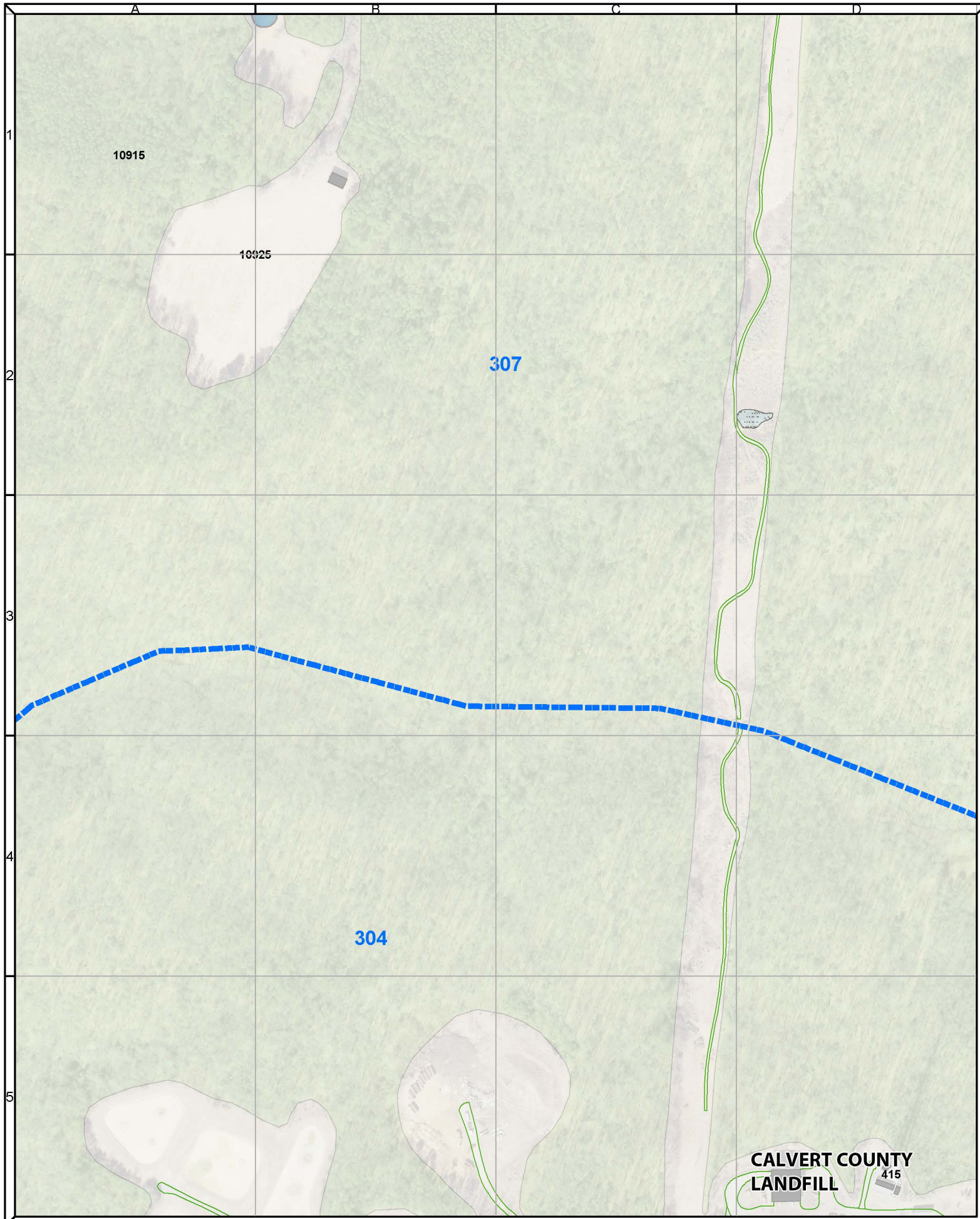
1 inch = 300 feet
 Grid Square = 400' x 400'



38	39	40
51	52	53
66	67	68



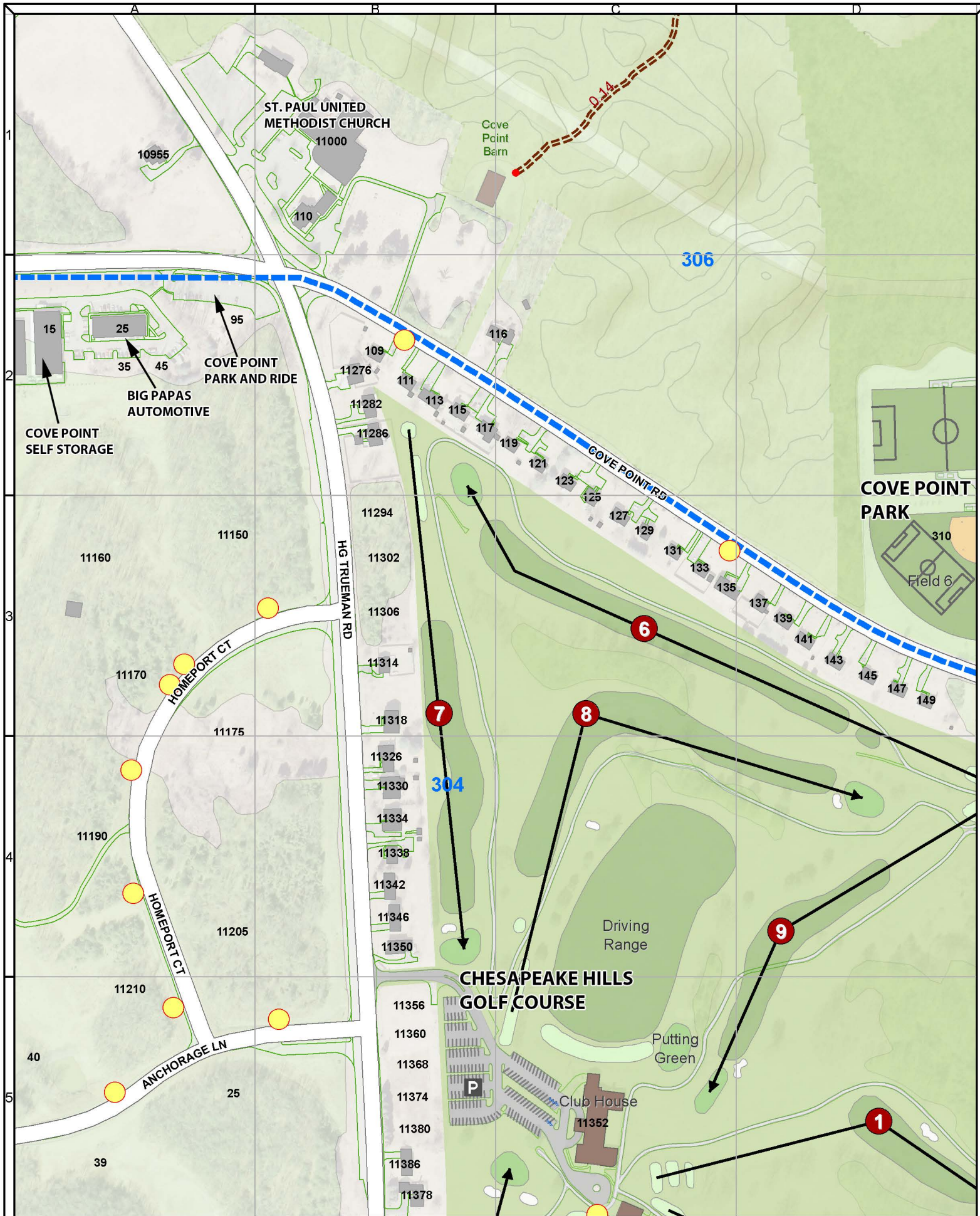
1 inch = 300 feet
 Grid Square = 400' x 400'



39	40	41
52	53	54
67	68	69



1 inch = 300 feet
Grid Square = 400' x 400'



41	42	43
54	55	56
69	70	71



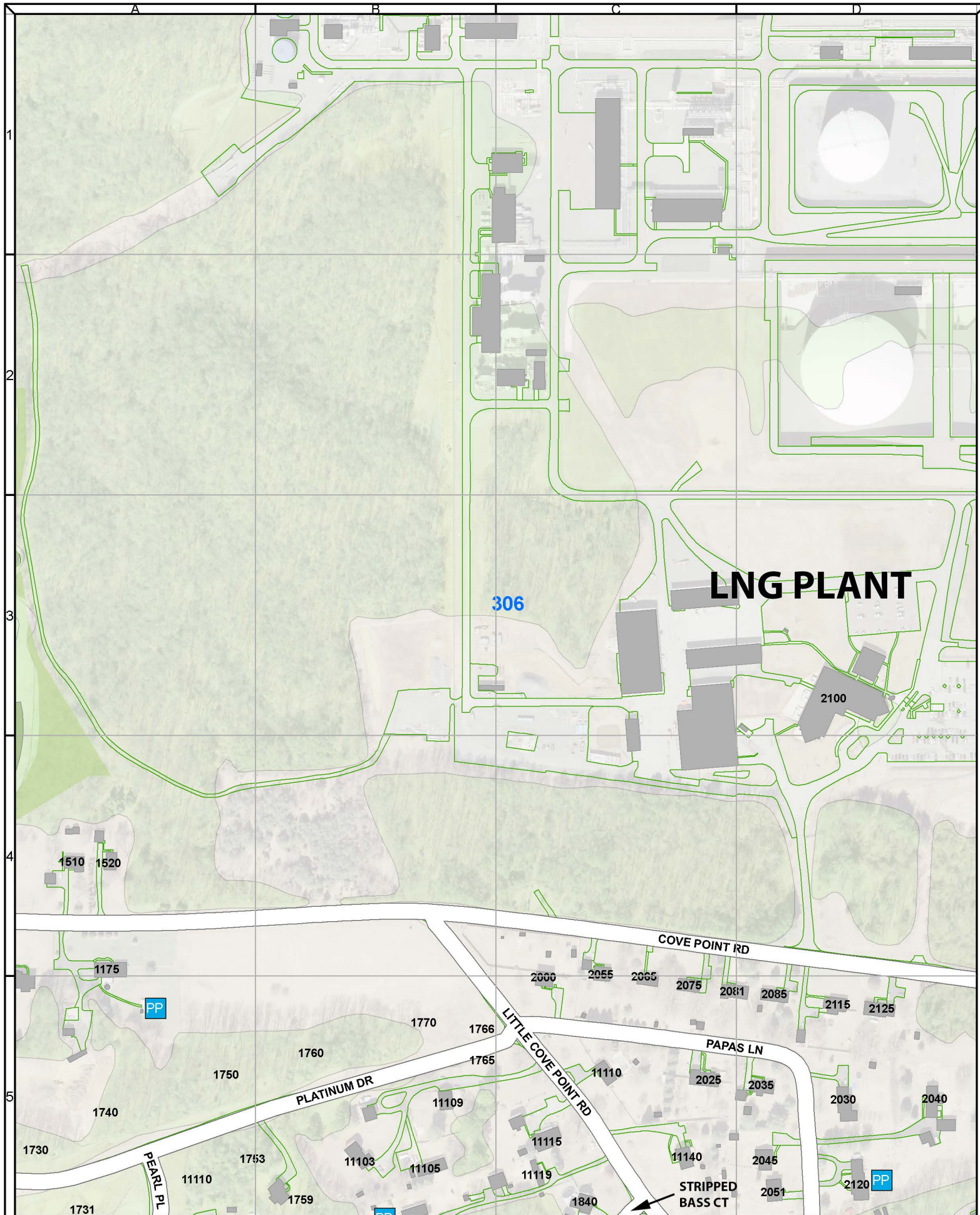
1 inch = 300 feet
 Grid Square = 400' x 400'



42	43	44
55	56	57
70	71	72



1 inch = 300 feet
Grid Square = 400' x 400'



LNG PLANT

306

2100

1510 1520

1175

PP

1730 1740 1750 1760 1770 1780 1790 1800

1110 1115 1120 1125 1130 1135 1140 1145 1150 1155 1160 1165 1170 1175 1180 1185 1190 1195 1200 1205 1210 1215 1220 1225 1230 1235 1240 1245 1250 1255 1260 1265 1270 1275 1280 1285 1290 1295 1300

COVE POINT RD

LITTLE COVE POINT RD

PLATINUM DR

PAPAS LN

STRIPPED BASS CT

2120

PP

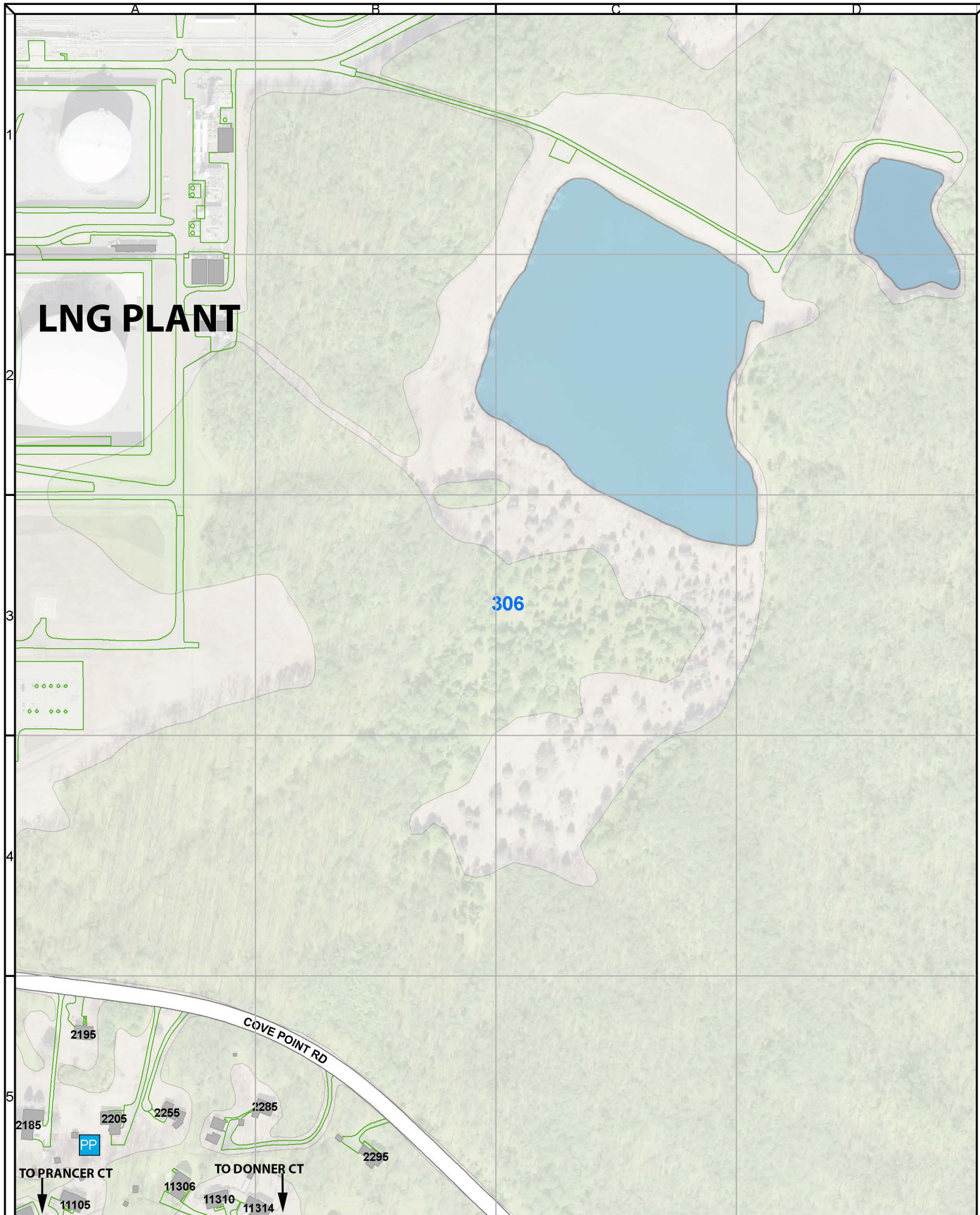
43	44	45
56	57	58
71	72	73



1 inch = 300 feet
Grid Square = 400' x 400'

SVRSFD
Call Box Map Book

57



LNG PLANT

306

COVE POINT RD

TO PRANCER CT

TO DONNER CT

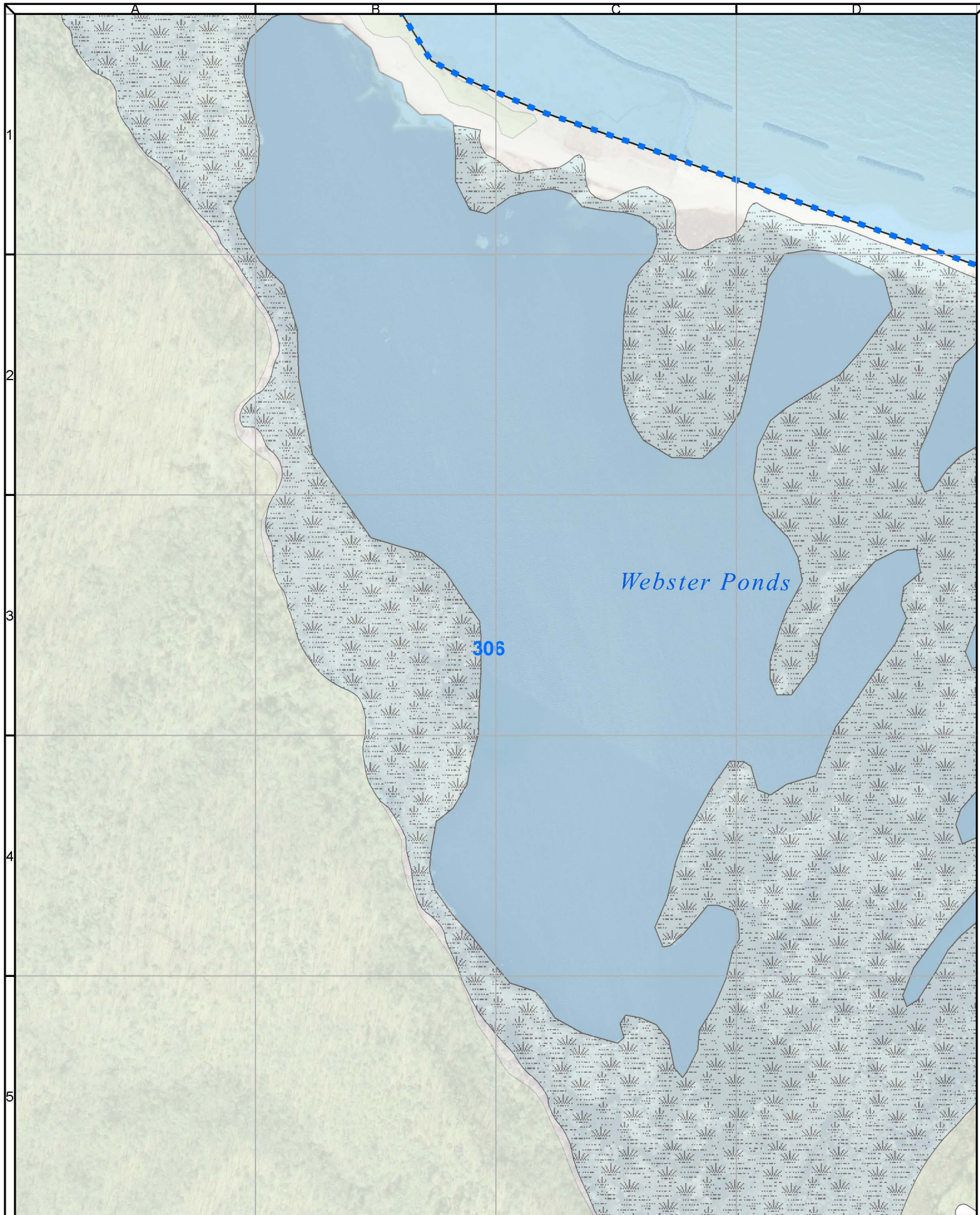
44	45	46
57	58	59
72	73	74



1 inch = 300 feet
Grid Square = 400' x 400'

SVRSFD
Call Box Map Book

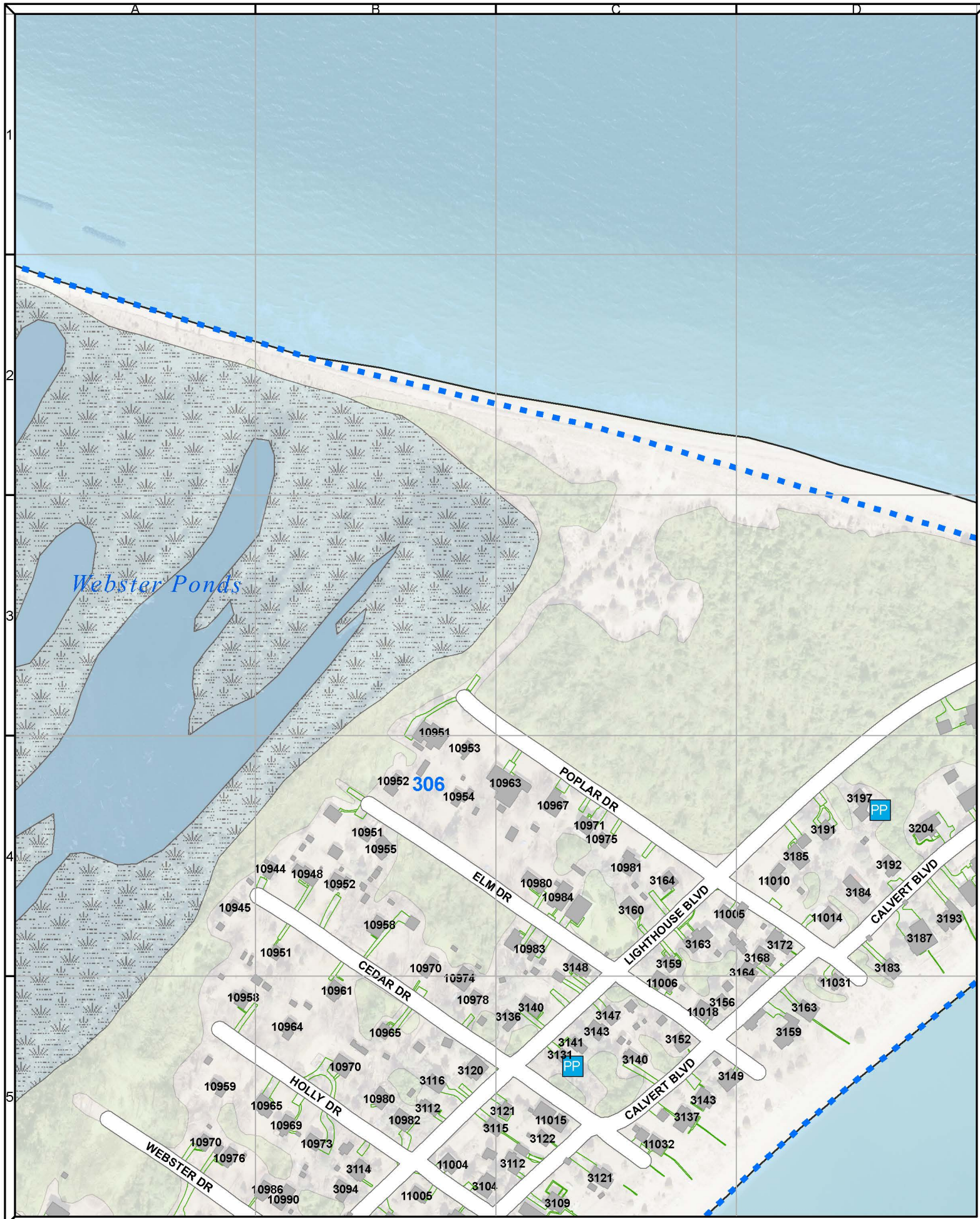
58



45	46	--
58	59	60
73	74	75



1 inch = 300 feet
 Grid Square = 400' x 400'



Webster Ponds

306

PP

SVRSFD

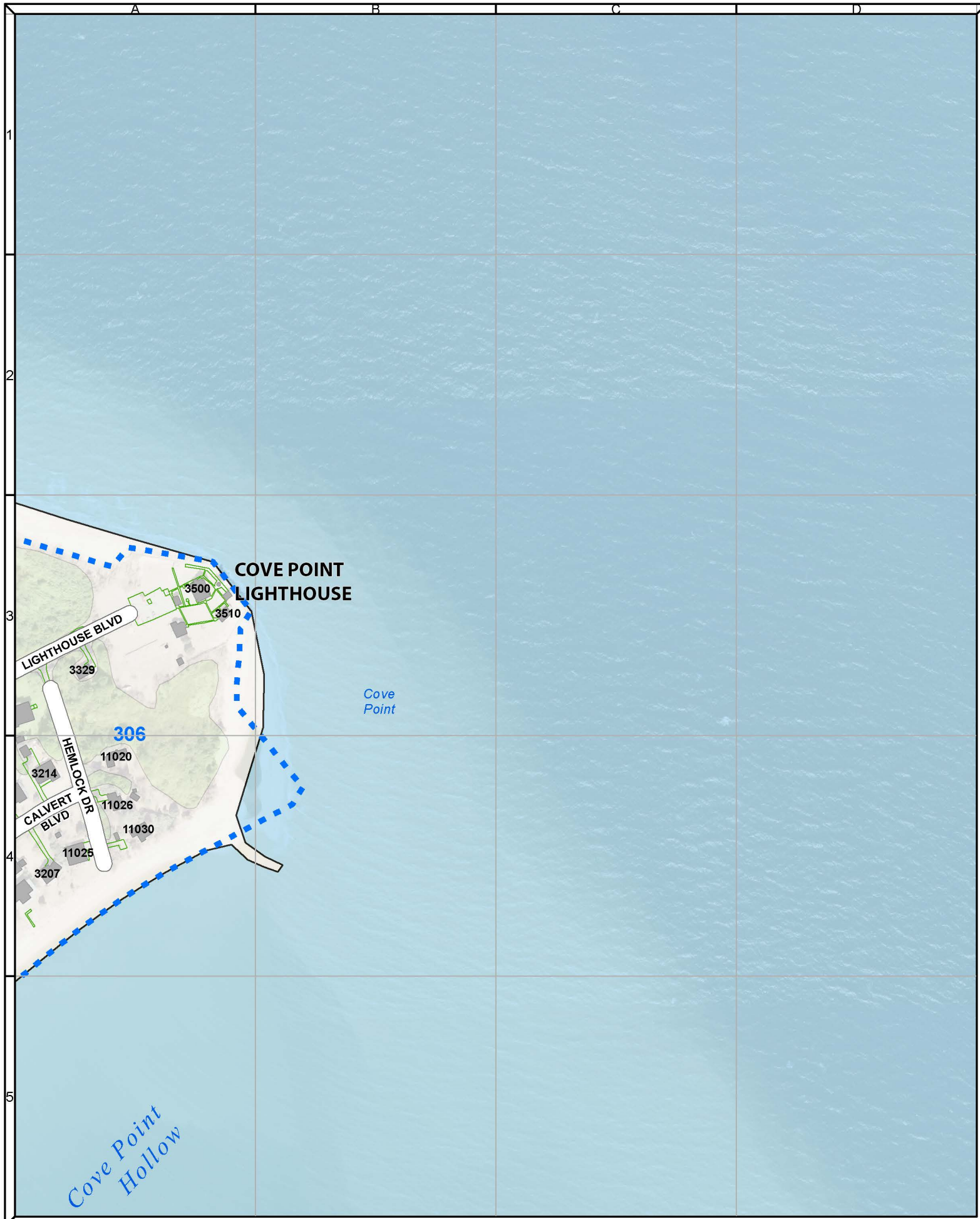
Call Box Map Book

60

46	---	---
59	60	61
74	75	---



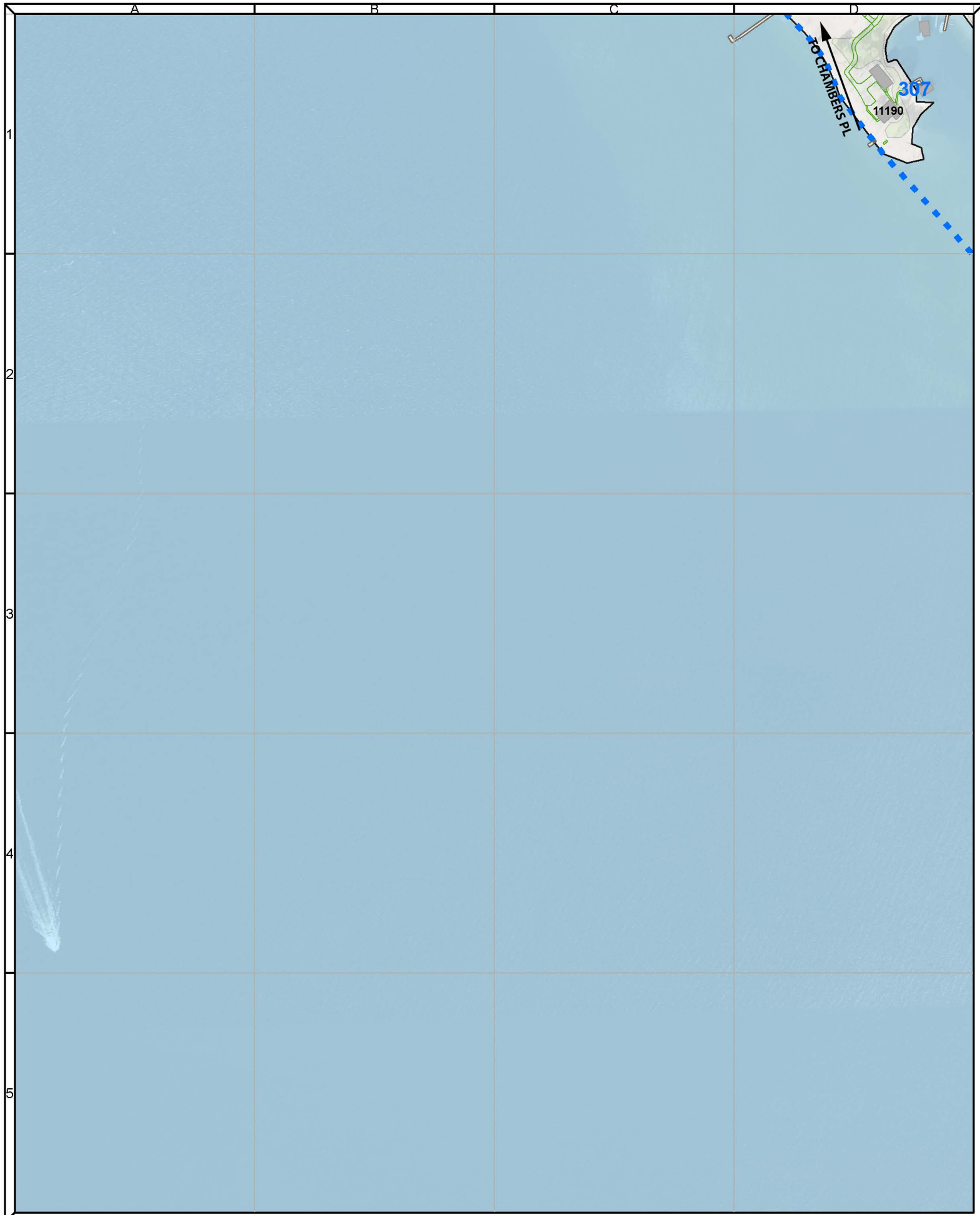
1 inch = 300 feet
Grid Square = 400' x 400'



---	---	---
60	61	---
75	---	---



1 inch = 300 feet
 Grid Square = 400' x 400'



---	47	48
---	62	63
---	---	76



1 inch = 300 feet
 Grid Square = 400' x 400'



47	48	49
62	63	64
---	76	77



1 inch = 300 feet
 Grid Square = 400' x 400'



49	50	51
64	65	66
77	78	79



1 inch = 300 feet
 Grid Square = 400' x 400'



50	51	52
65	66	67
78	79	80



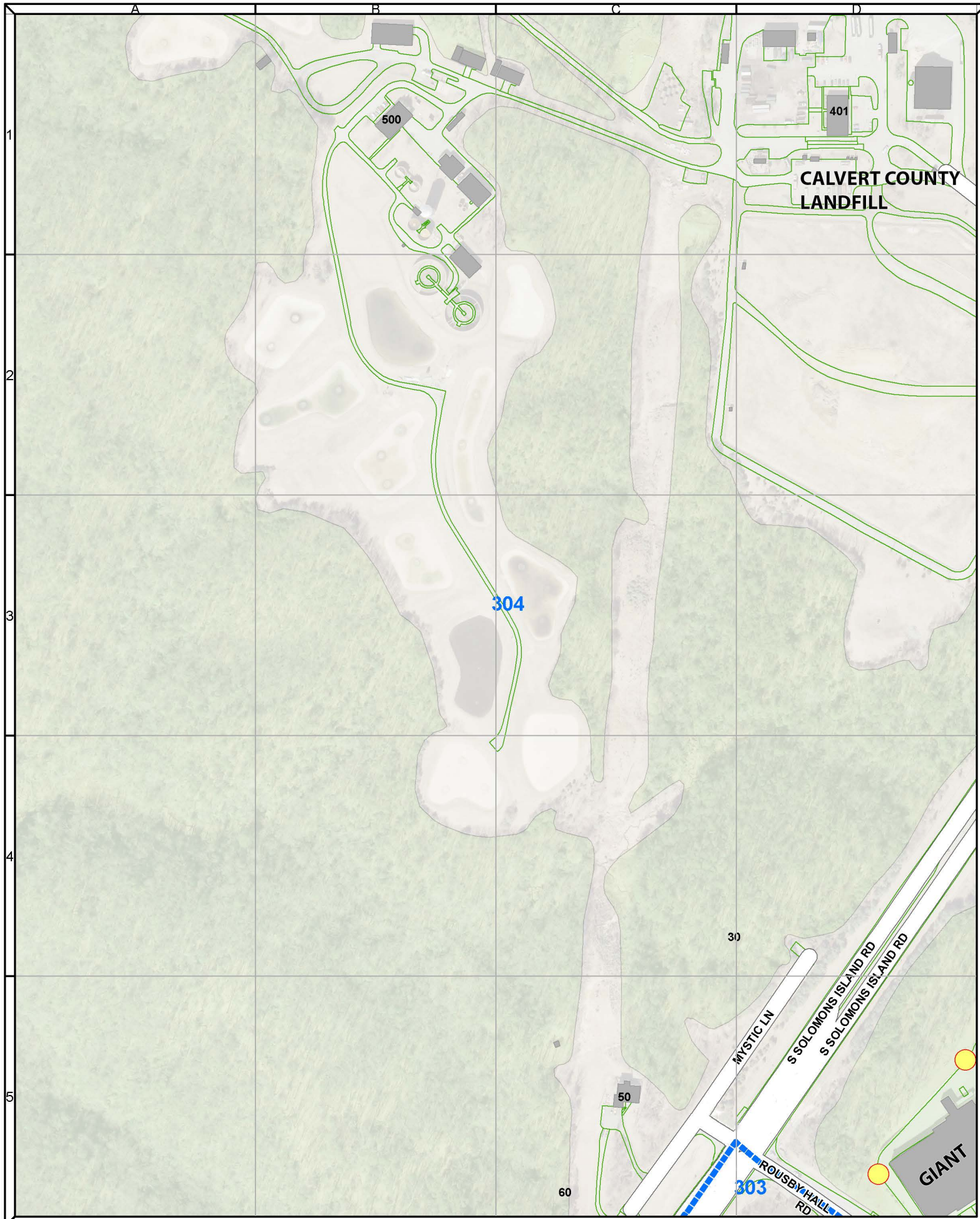
1 inch = 300 feet
 Grid Square = 400' x 400'



51	52	53
66	67	68
79	80	81



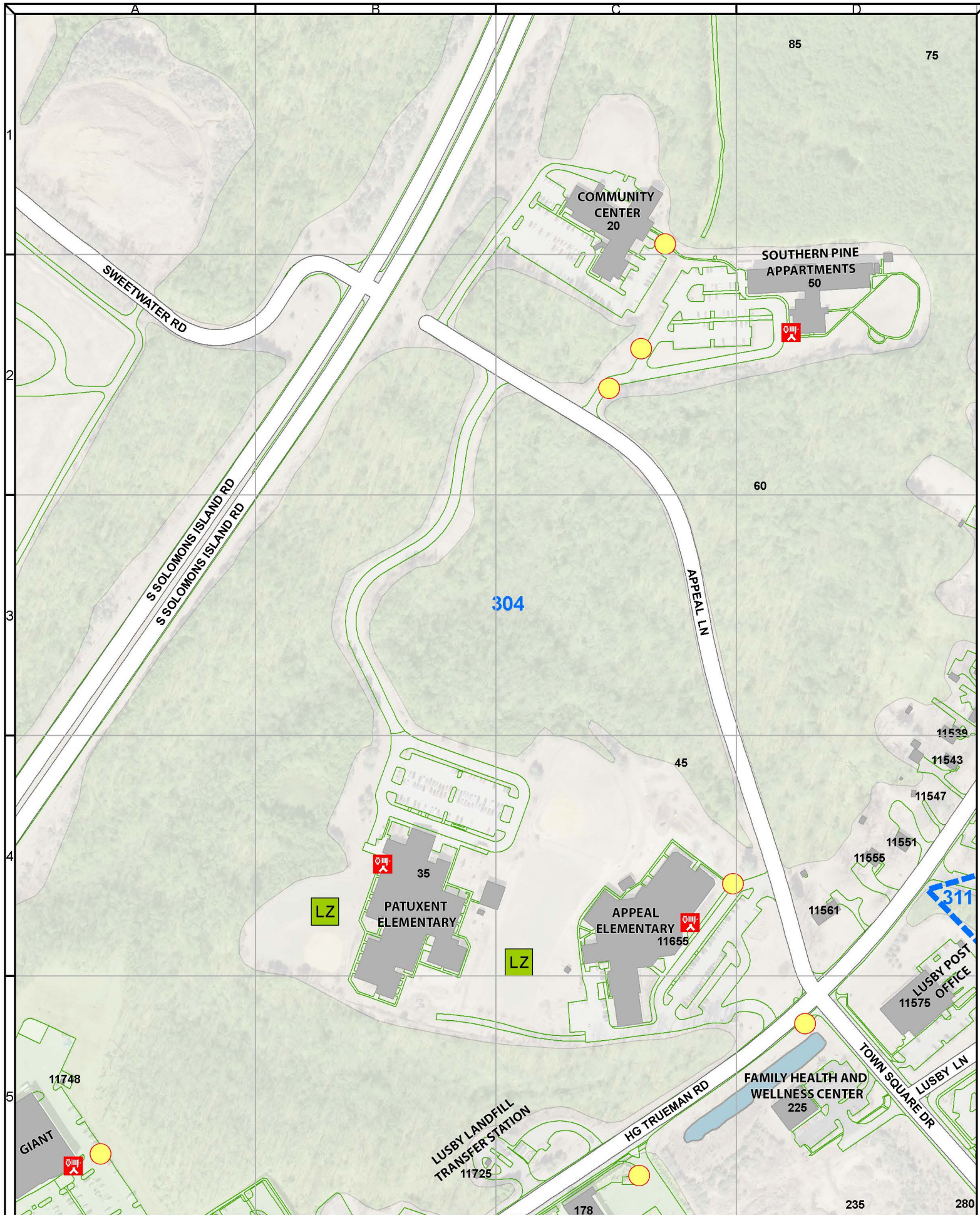
1 inch = 300 feet
 Grid Square = 400' x 400'



52	53	54
67	68	69
80	81	82



1 inch = 300 feet
 Grid Square = 400' x 400'

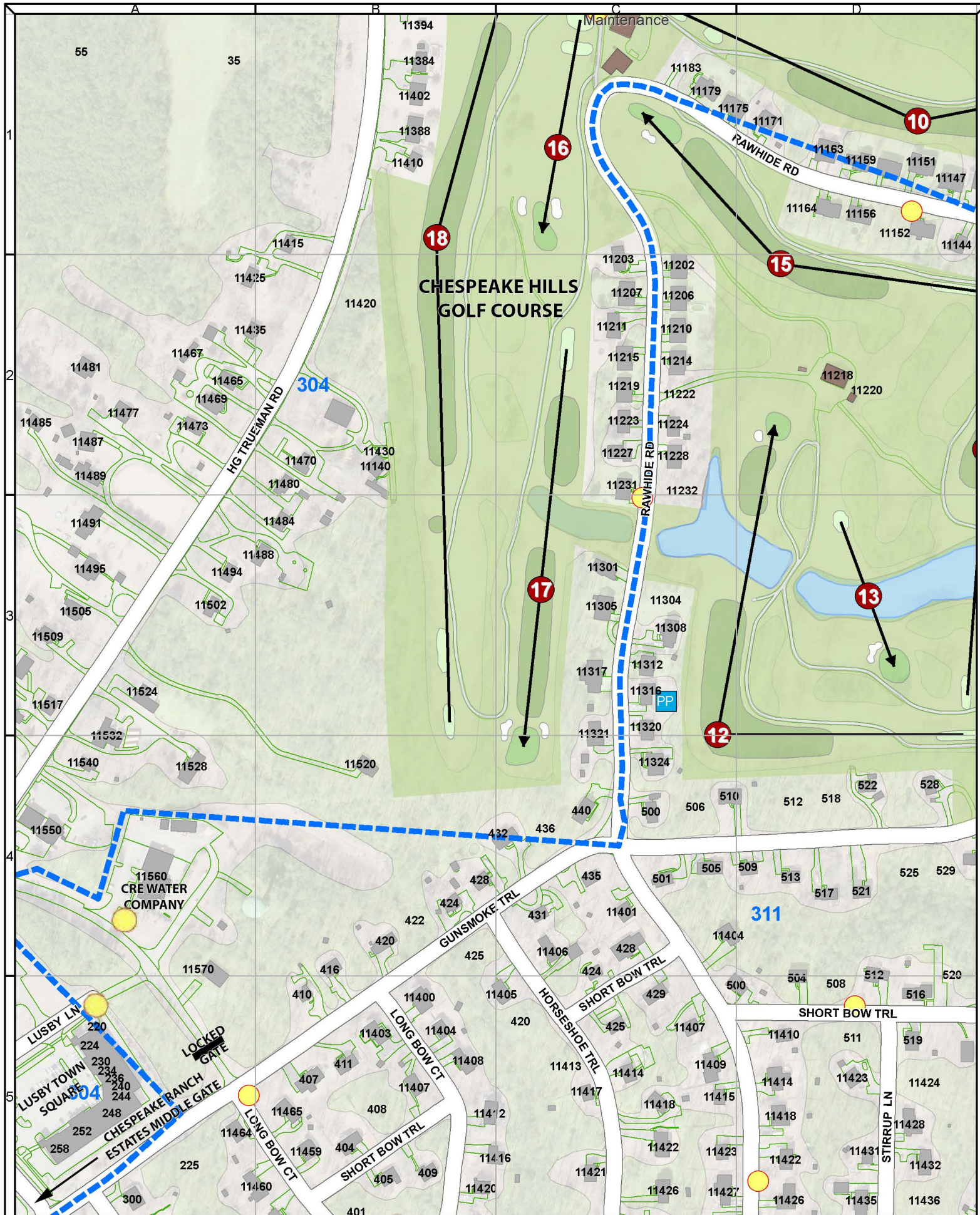


53	54	55
68	69	70
81	82	83



1 inch = 300 feet
 Grid Square = 400' x 400'

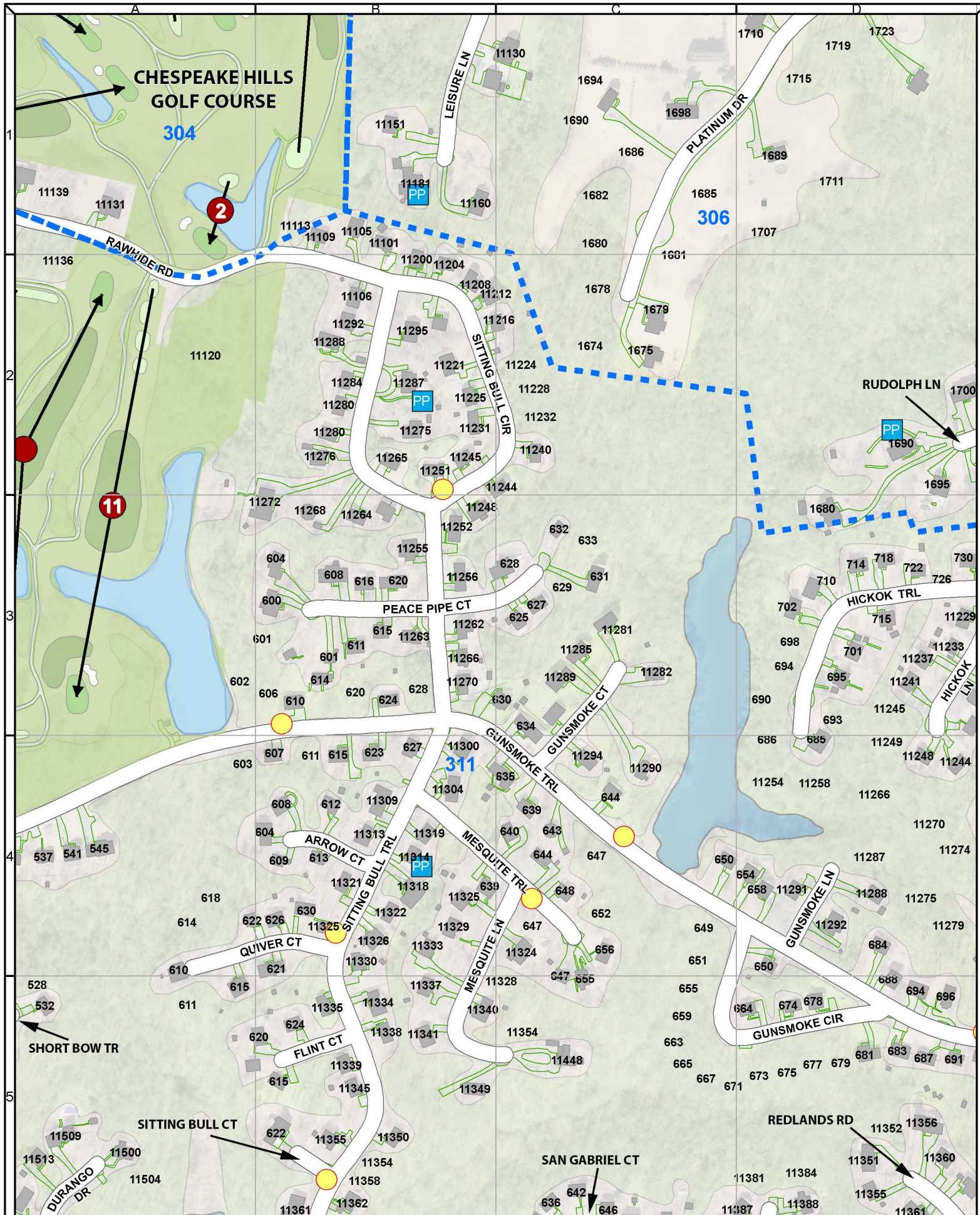
SVRSFD
Call Box Map Book



54	55	56
69	70	71
82	83	84



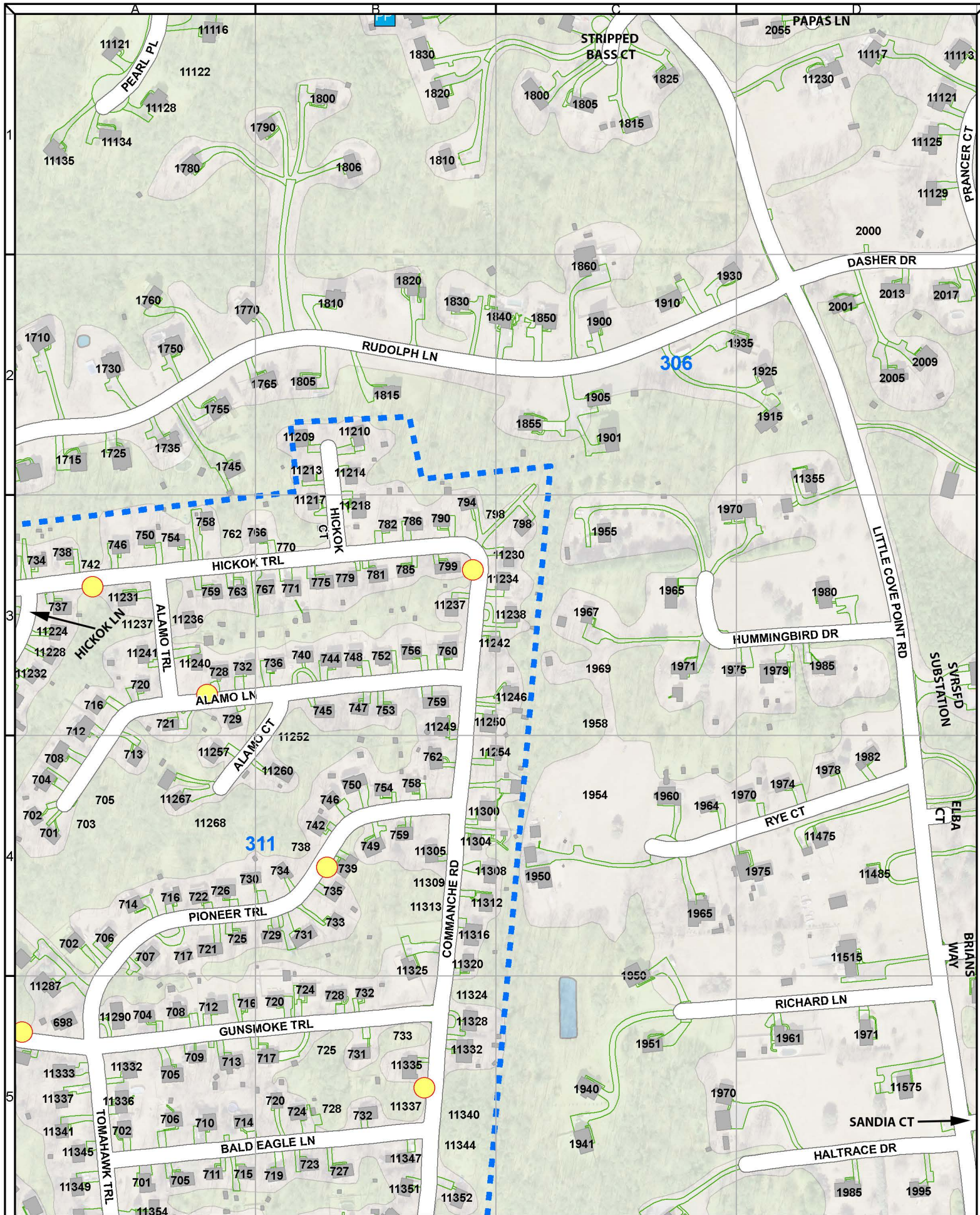
1 inch = 300 feet
Grid Square = 400' x 400'



55	56	57
70	71	72
83	84	85



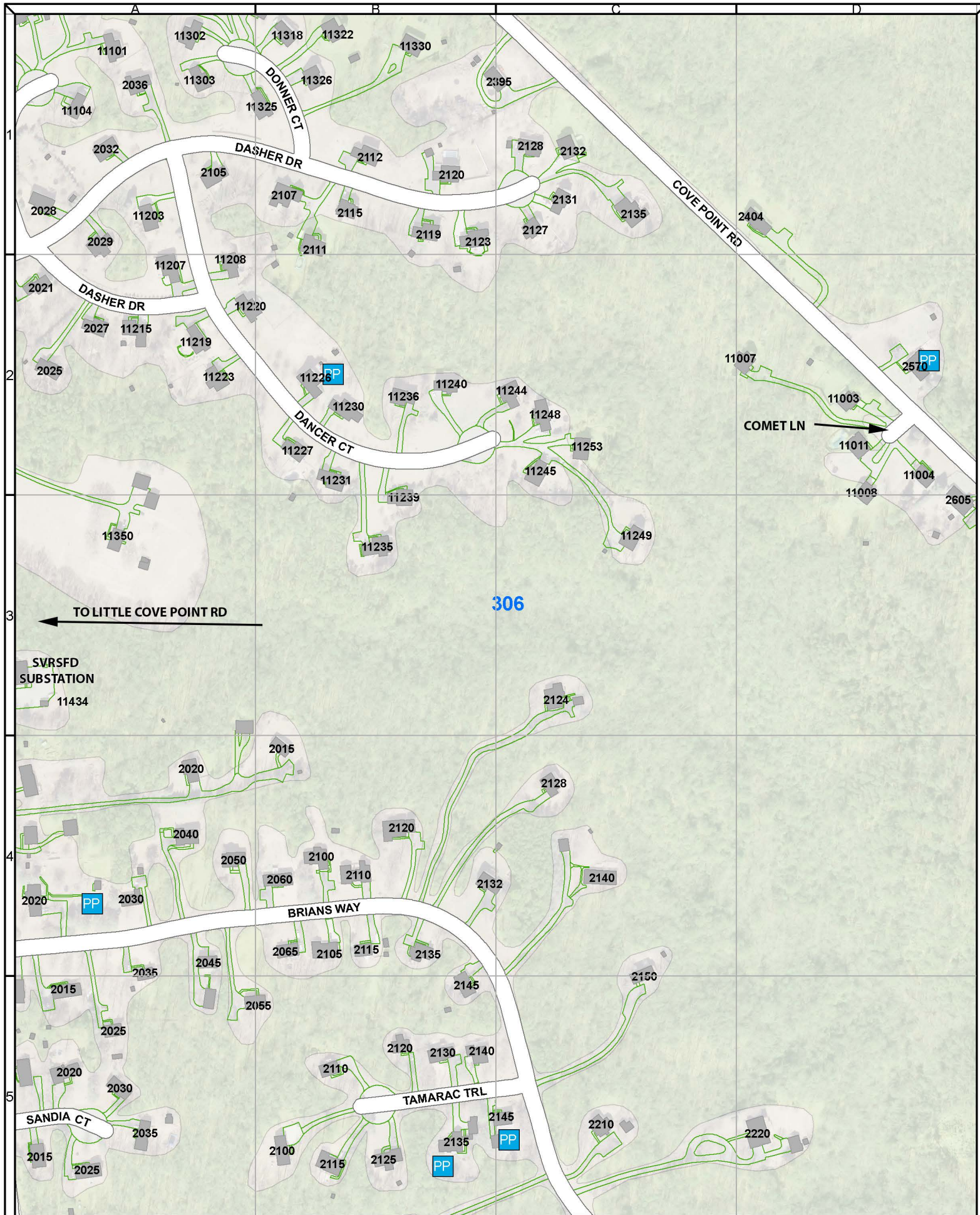
1 inch = 300 feet
Grid Square = 400' x 400'



56	57	58
71	72	73
84	85	86



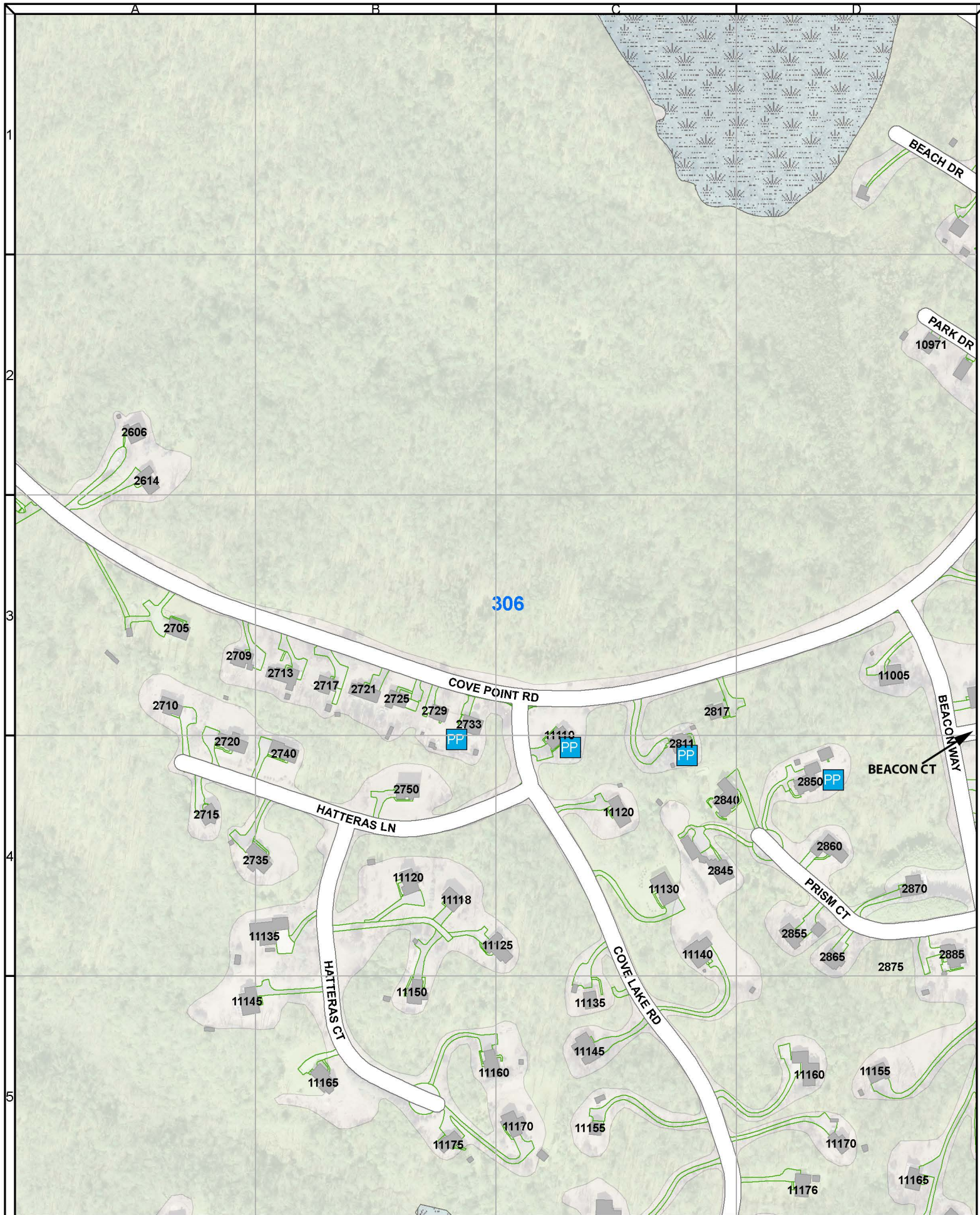
1 inch = 300 feet
Grid Square = 400' x 400'



57	58	59
72	73	74
85	86	87



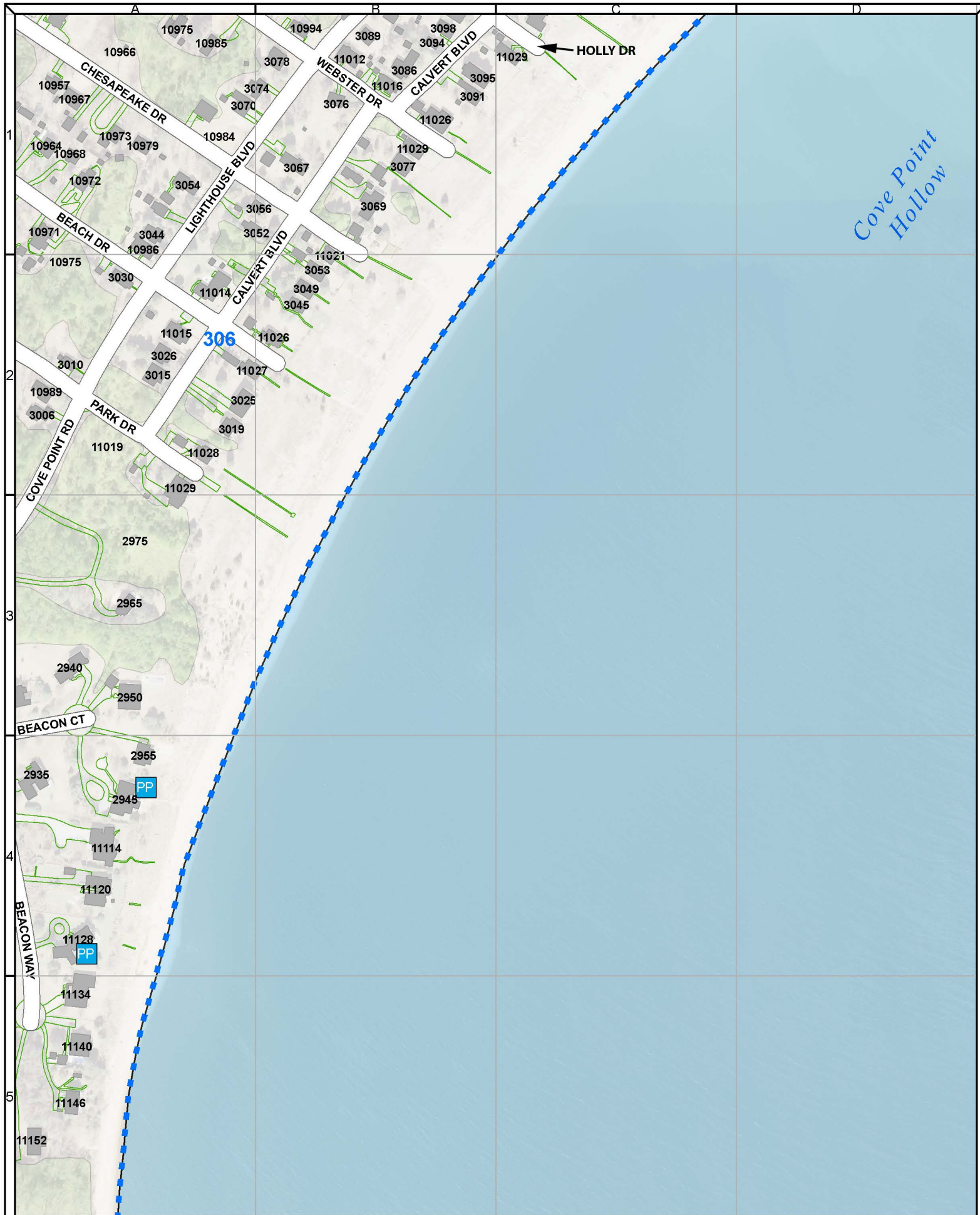
1 inch = 300 feet
 Grid Square = 400' x 400'



58	59	60
73	74	75
86	87	88



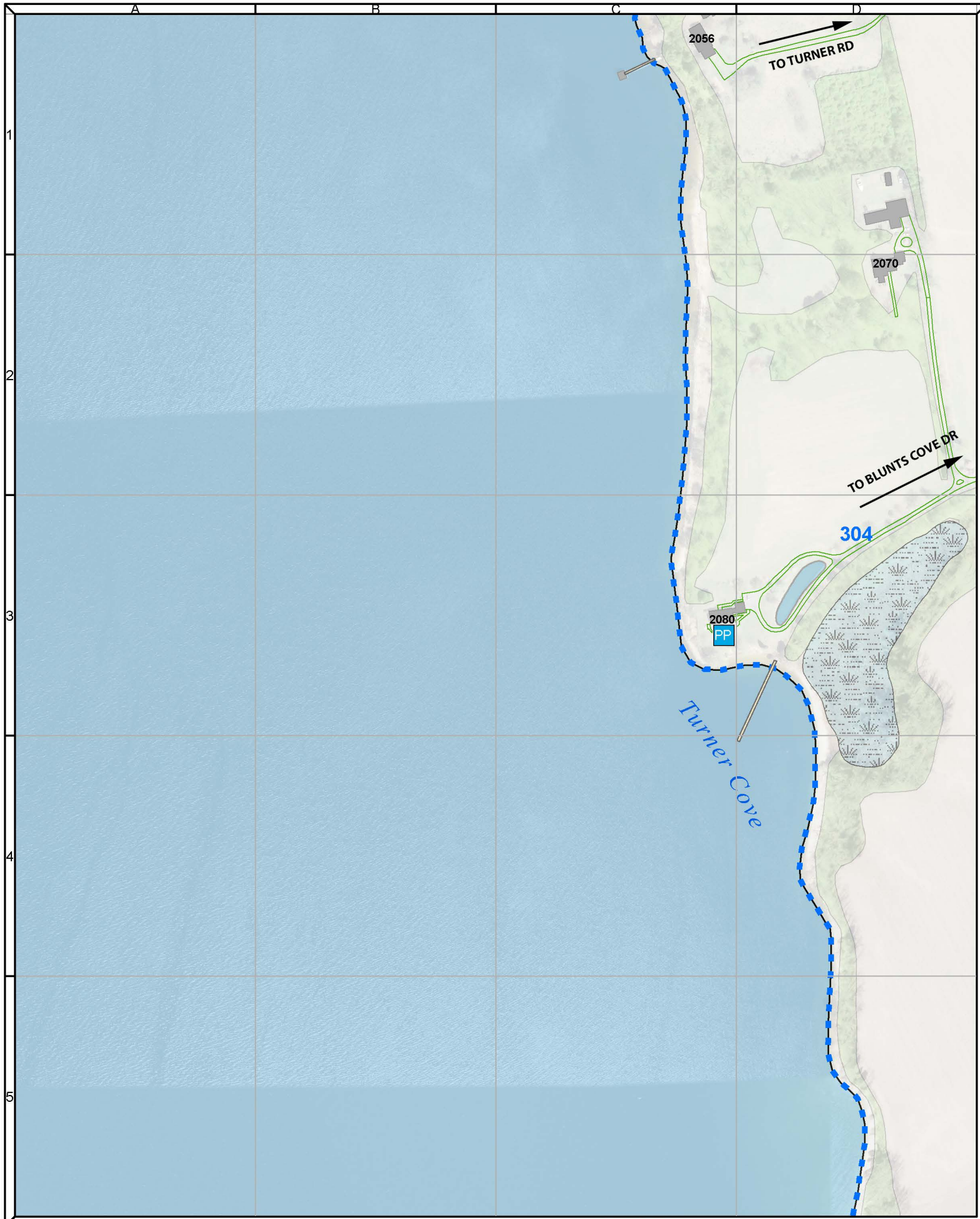
1 inch = 300 feet
Grid Square = 400' x 400'



59	60	61
74	75	---
87	88	---



1 inch = 300 feet
 Grid Square = 400' x 400'



62	63	64
---	76	77
---	89	90



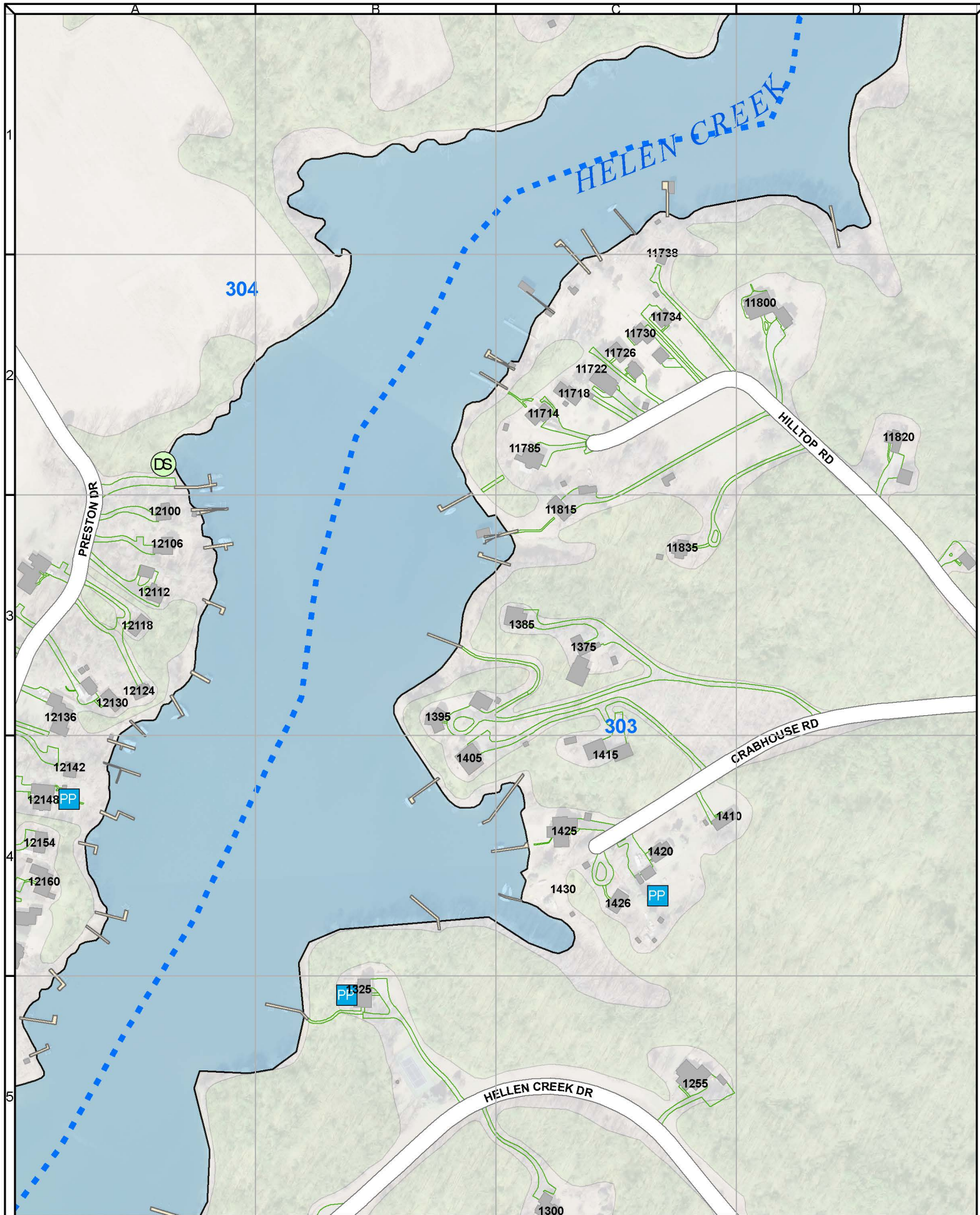
1 inch = 300 feet
 Grid Square = 400' x 400'



63	64	65
76	77	78
89	90	91



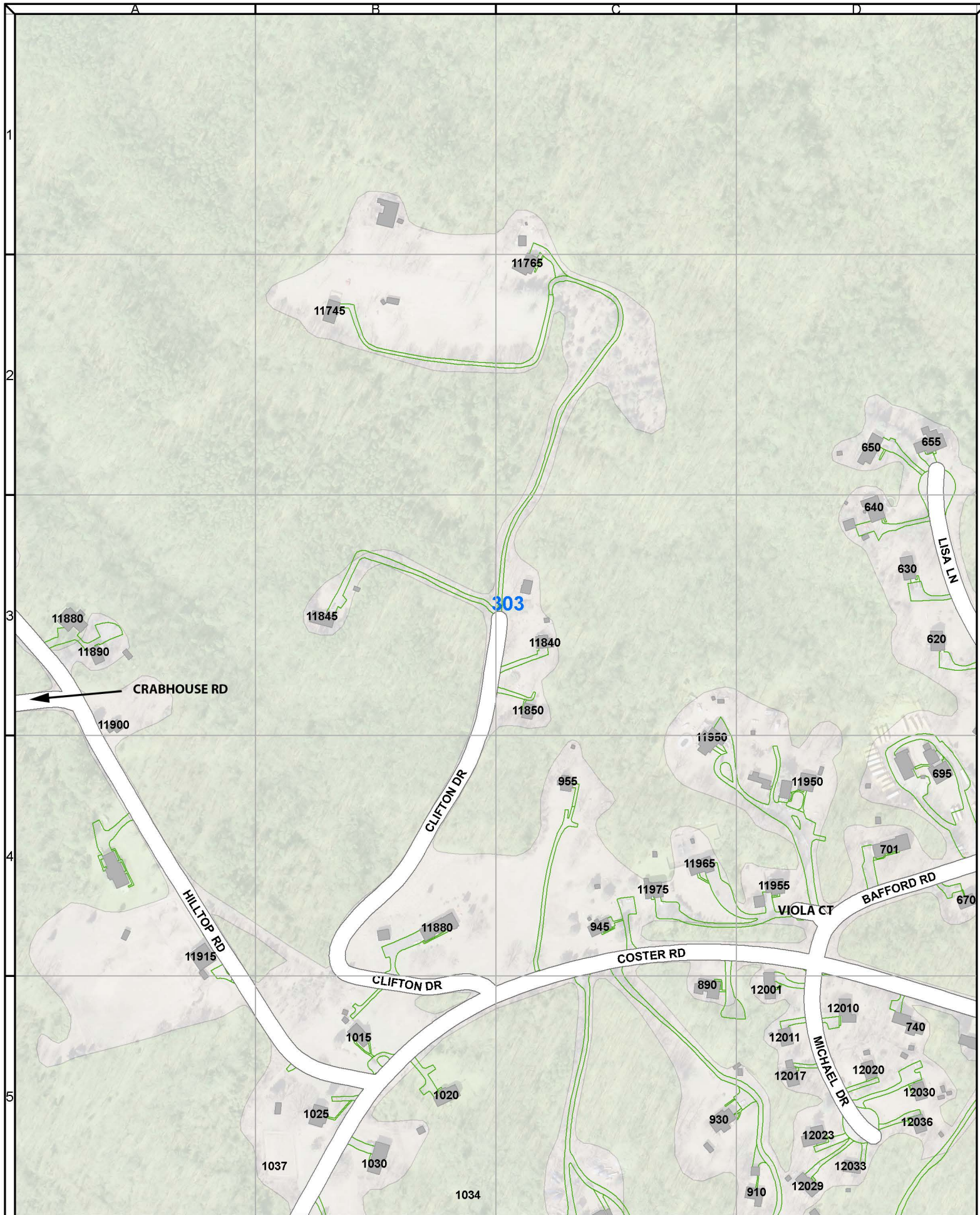
1 inch = 300 feet
 Grid Square = 400' x 400'



64	65	66
77	78	79
90	91	92



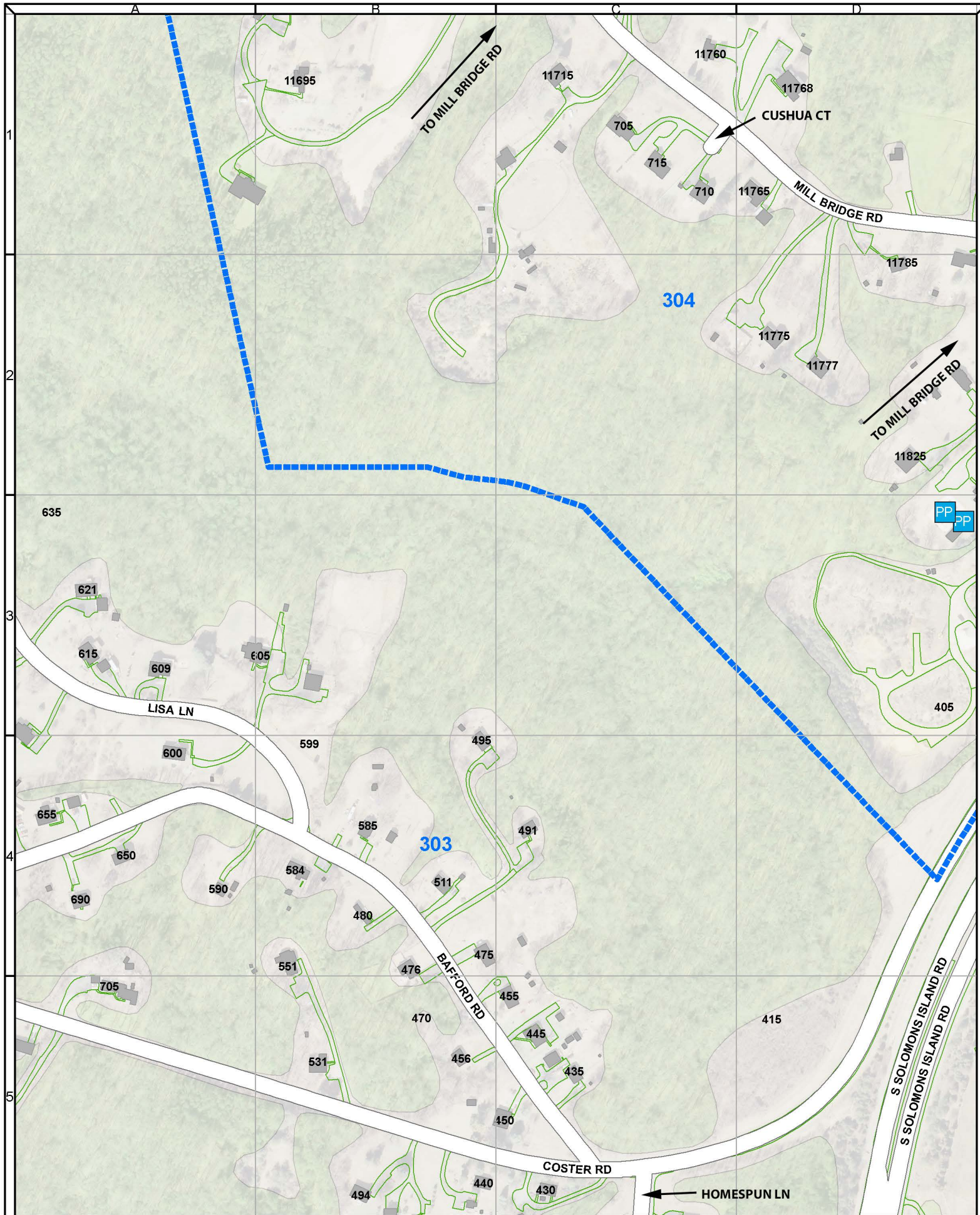
1 inch = 300 feet
 Grid Square = 400' x 400'



65	66	67
78	79	80
91	92	93



1 inch = 300 feet
 Grid Square = 400' x 400'



66	67	68
79	80	81
92	93	94



1 inch = 300 feet
Grid Square = 400' x 400'

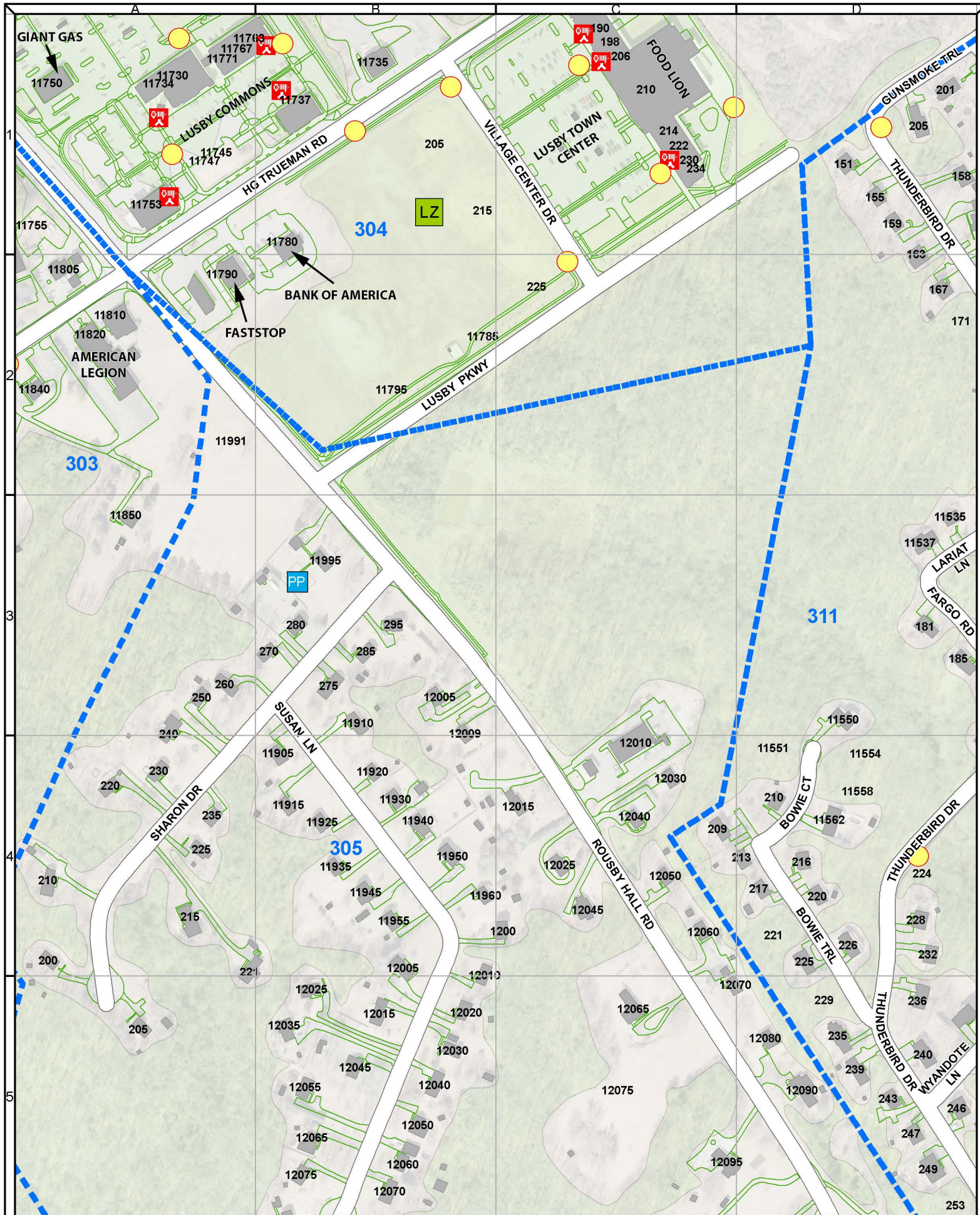
SVRSFD
Call Box Map Book



67	68	69
80	81	82
93	94	95



1 inch = 300 feet
 Grid Square = 400' x 400'

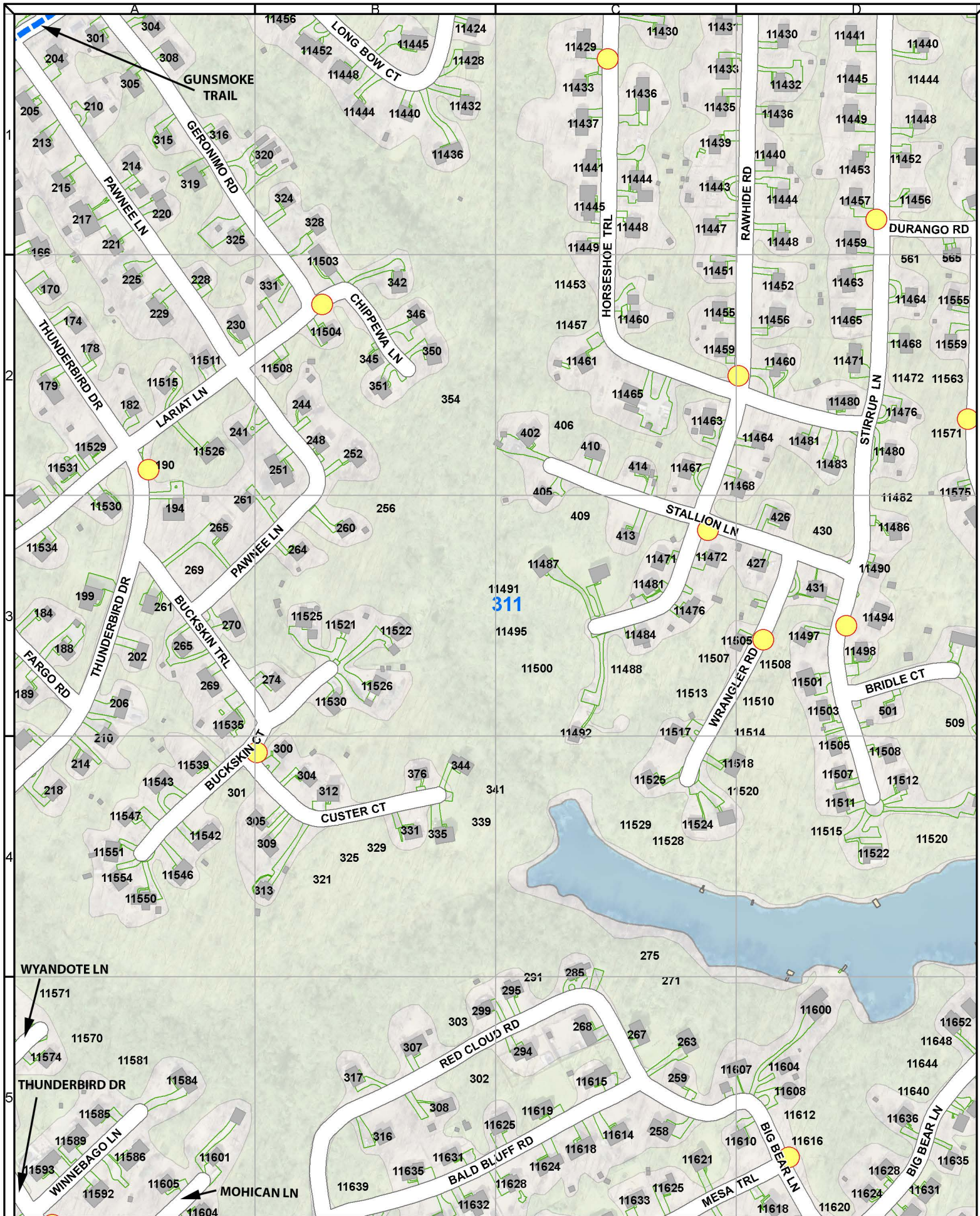


68	69	70
81	82	83
94	95	96



1 inch = 300 feet
Grid Square = 400' x 400'

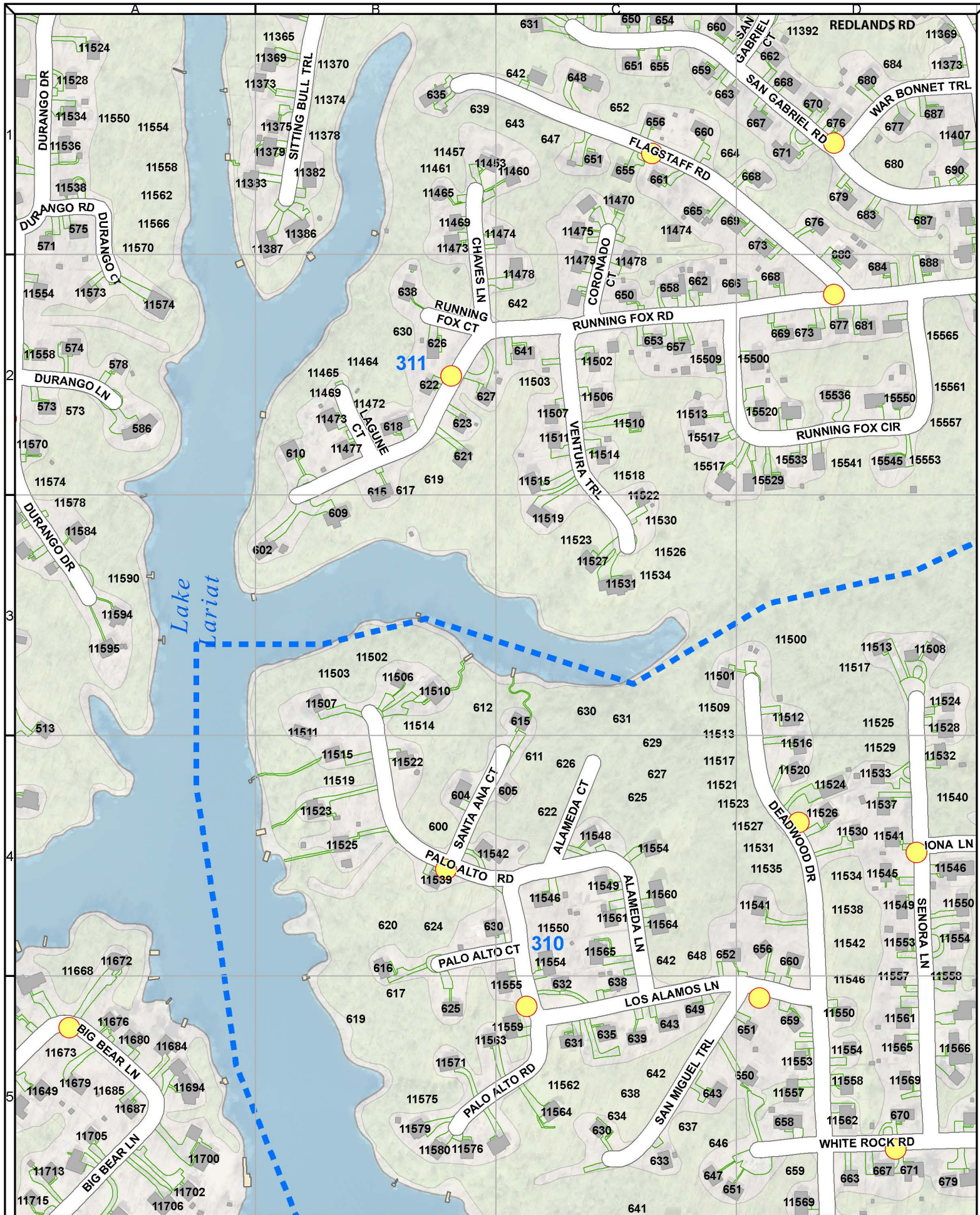
SVRSFD
Call Box Map Book



69	70	71
82	83	84
95	96	97



1 inch = 300 feet
Grid Square = 400' x 400'

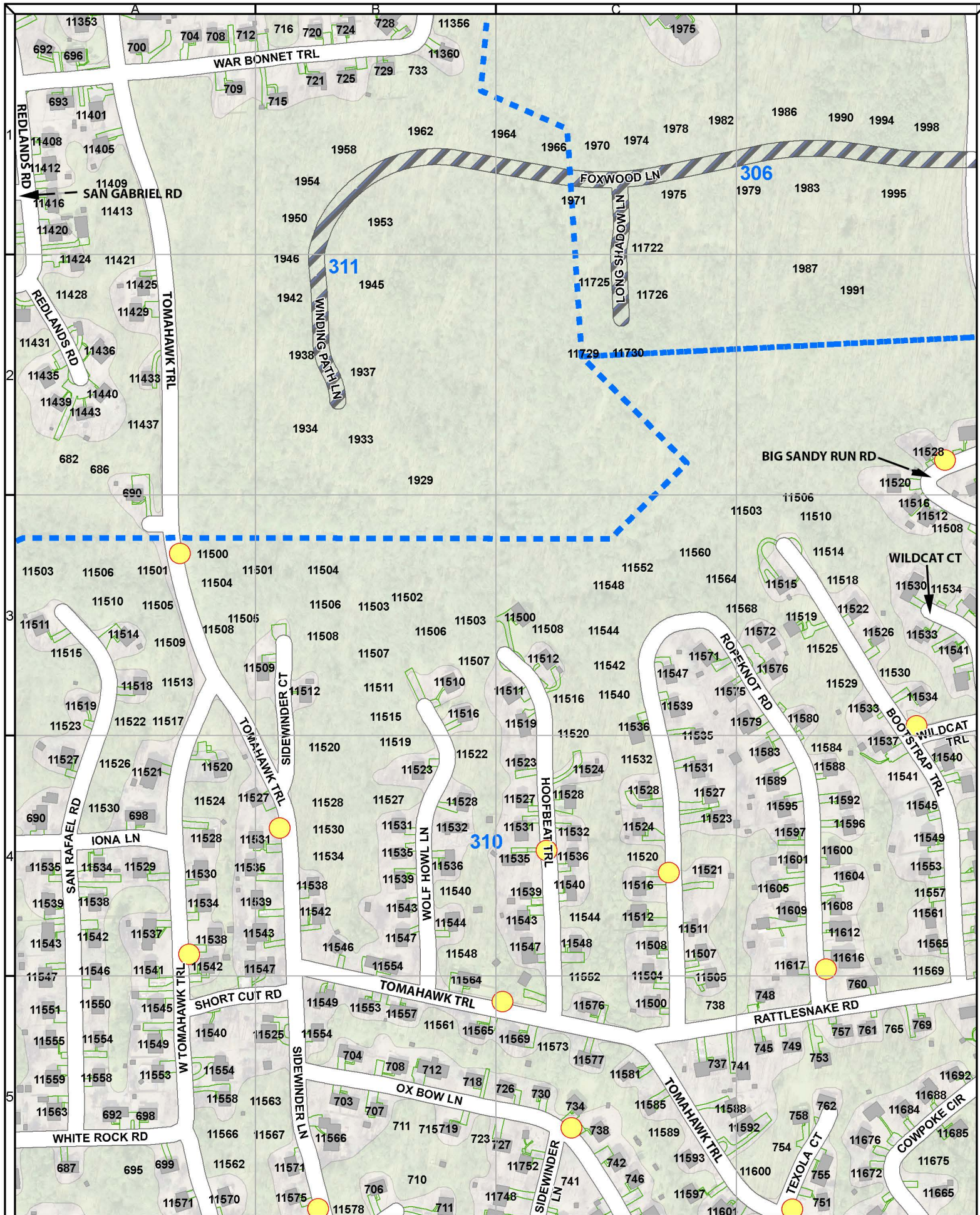


70	71	72
83	84	85
96	97	98



1 inch = 300 feet
Grid Square = 400' x 400'

SVRSFD
Call Box Map Book

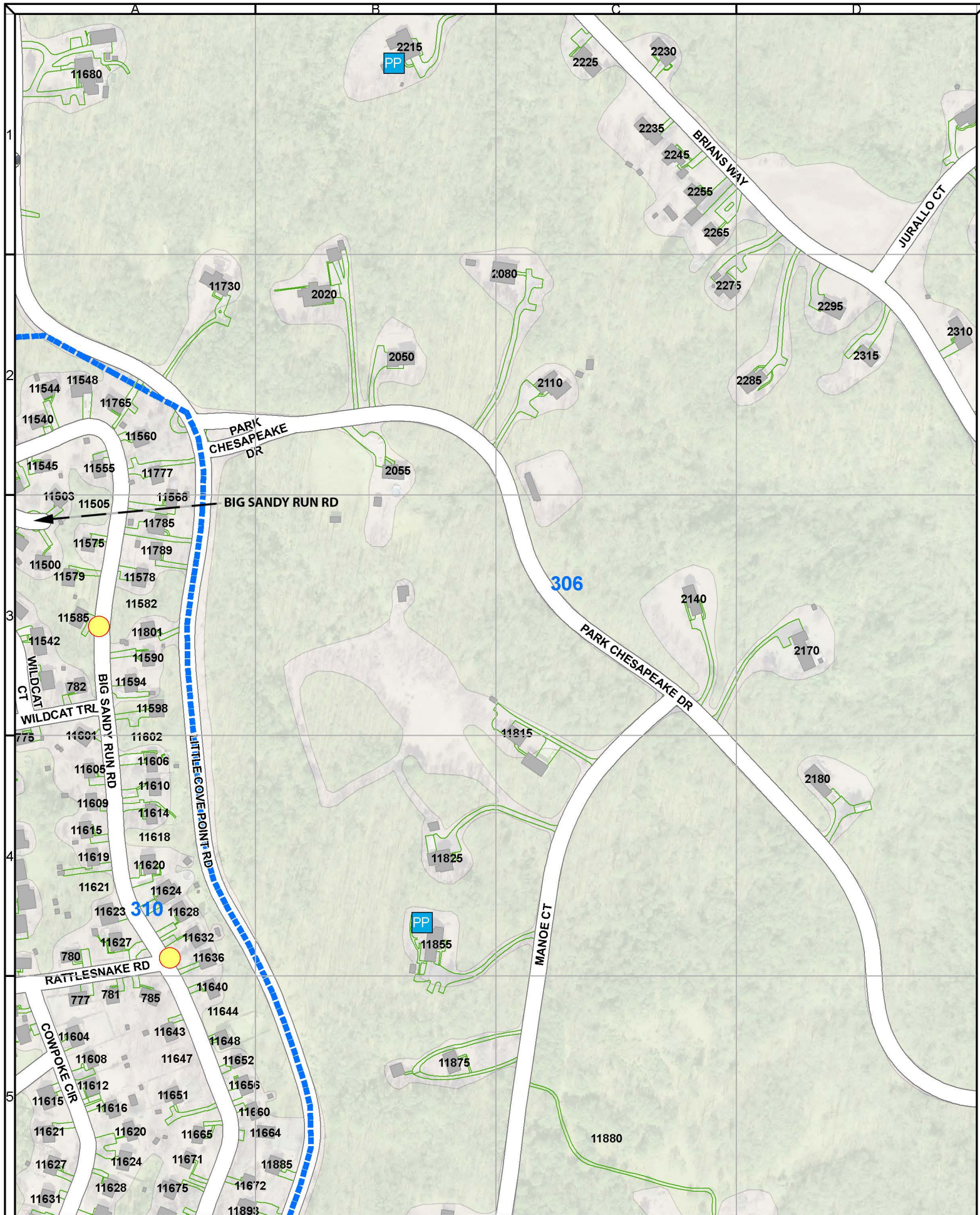


71	72	73
84	85	86
97	98	99



1 inch = 300 feet
Grid Square = 400' x 400'

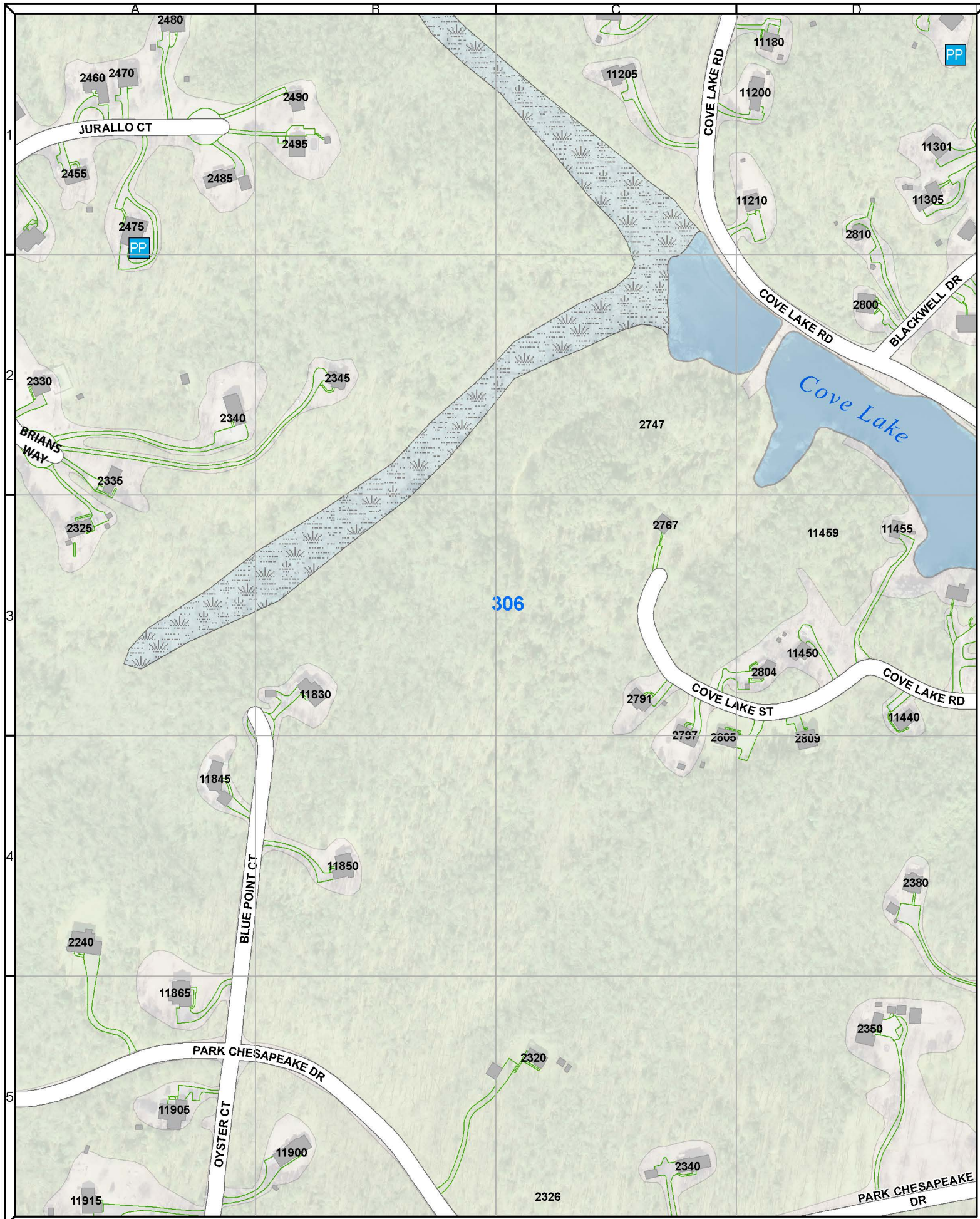
SVRSFD
Call Box Map Book



72	73	74
85	86	87
98	99	100



1 inch = 300 feet
Grid Square = 400' x 400'

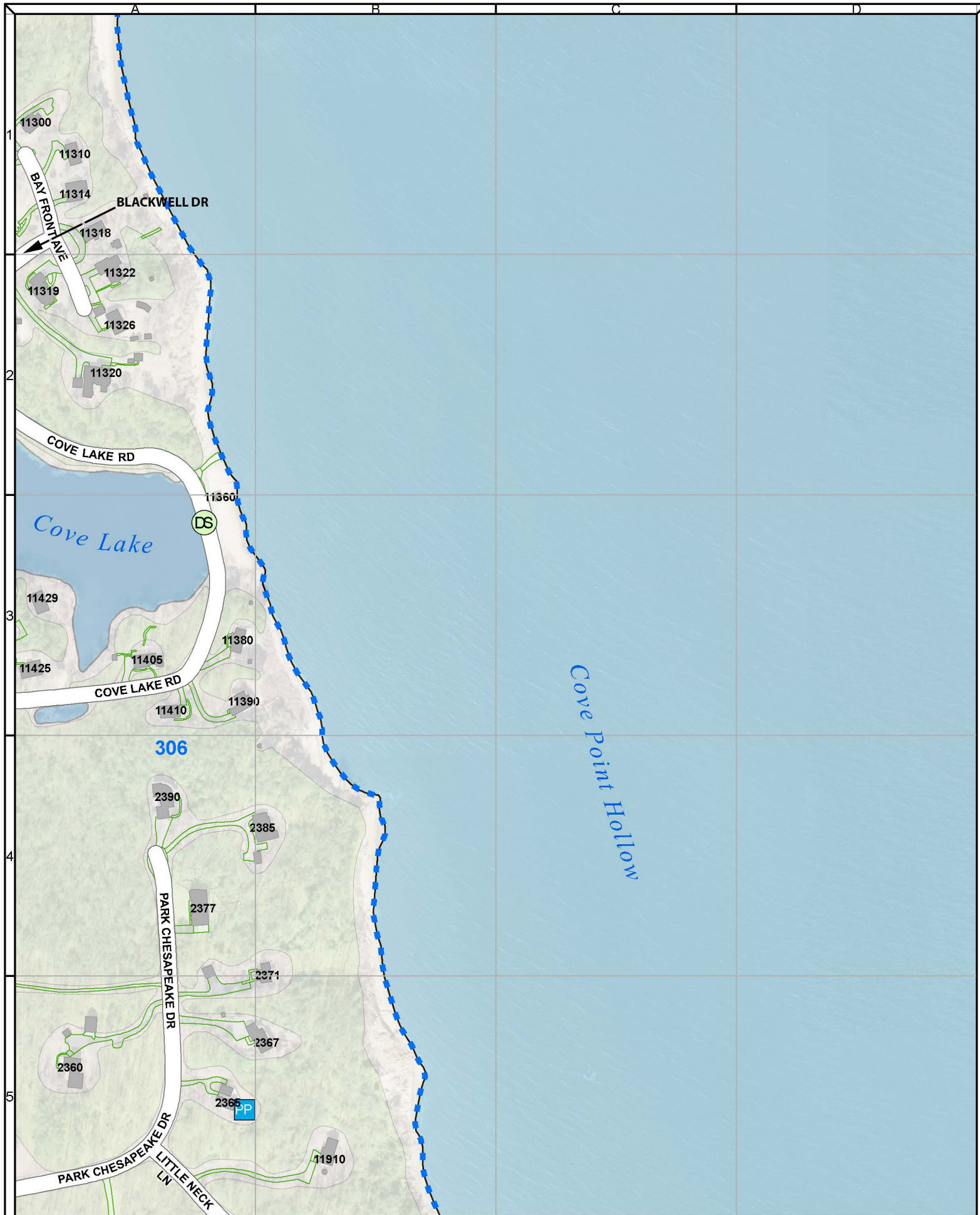


73	74	75
86	87	88
99	100	101



1 inch = 300 feet
 Grid Square = 400' x 400'

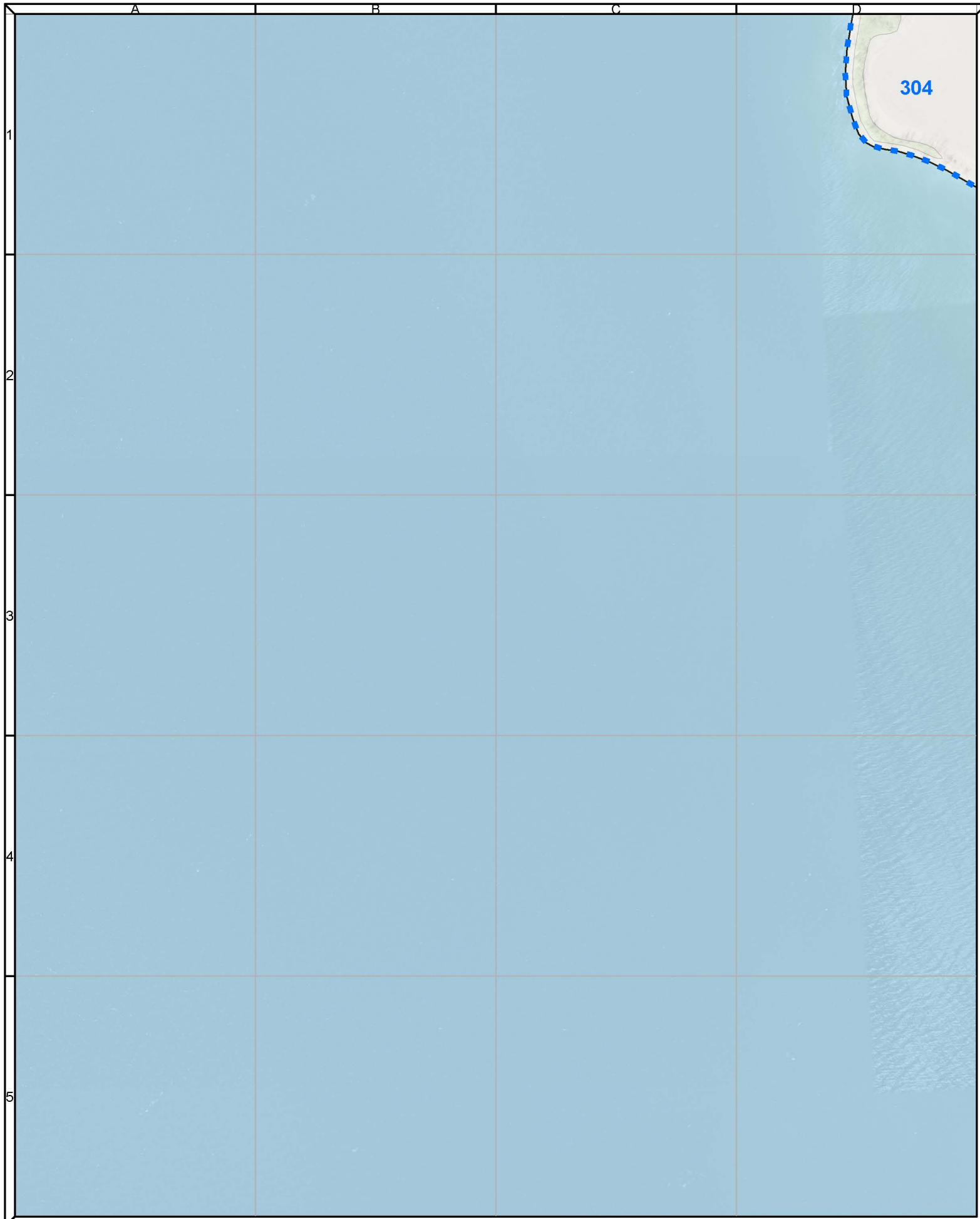
SVRSFD
Call Box Map Book




74	75	---
87	88	---
100	101	---



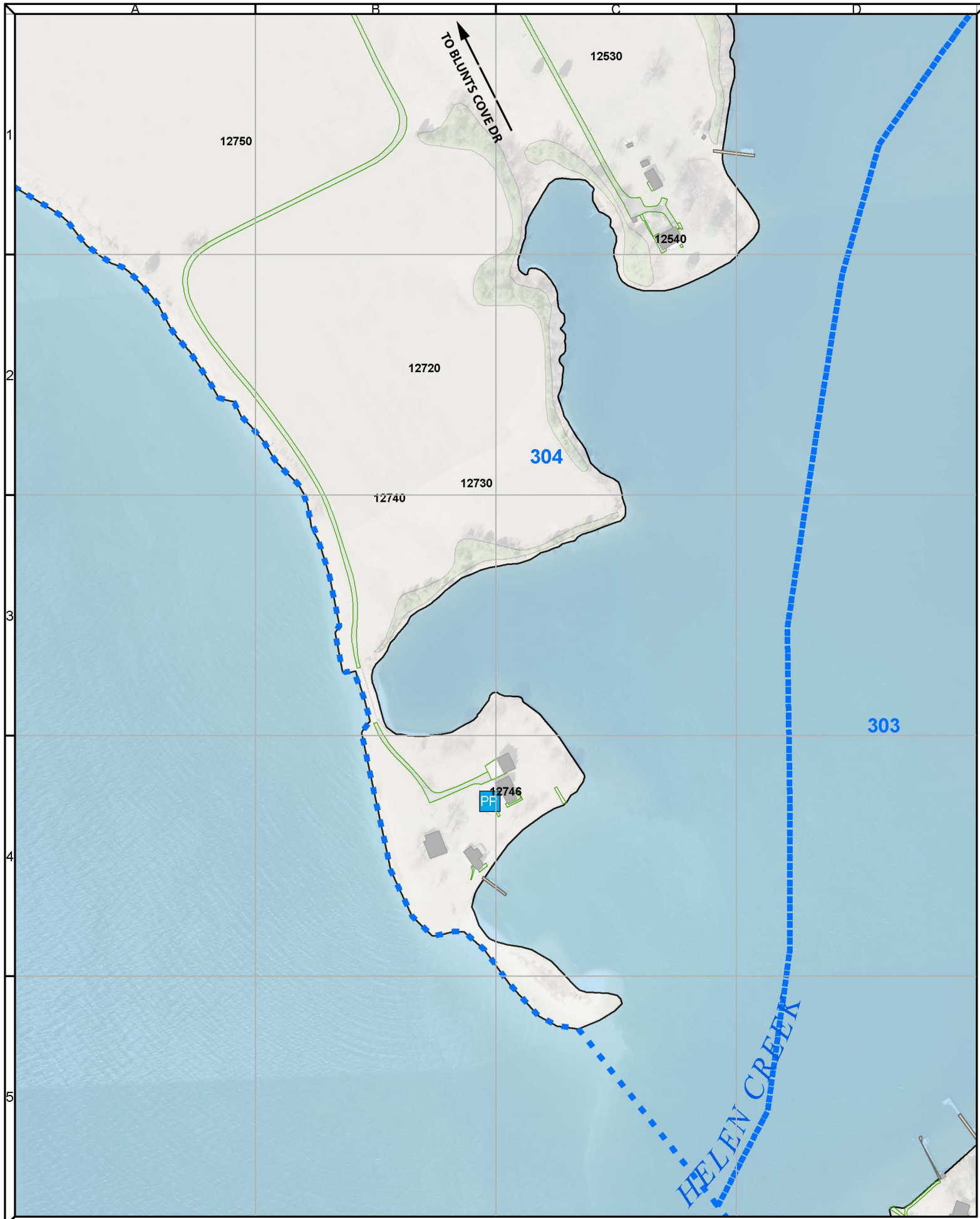
1 inch = 300 feet
Grid Square = 400' x 400'



---	76	77
---	89	90
---	---	102



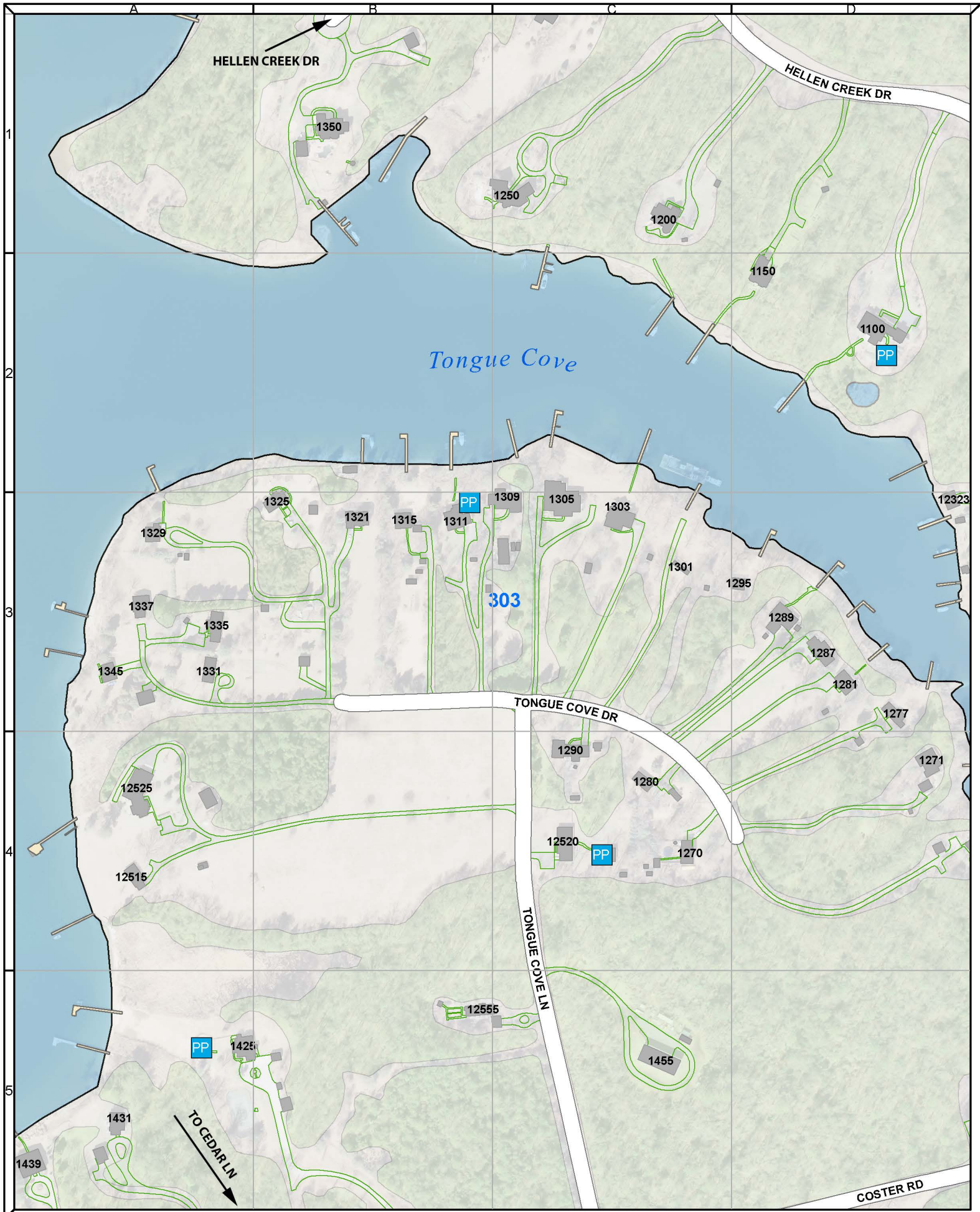
1 inch = 300 feet
Grid Square = 400' x 400'



76	77	78
89	90	91
---	102	103



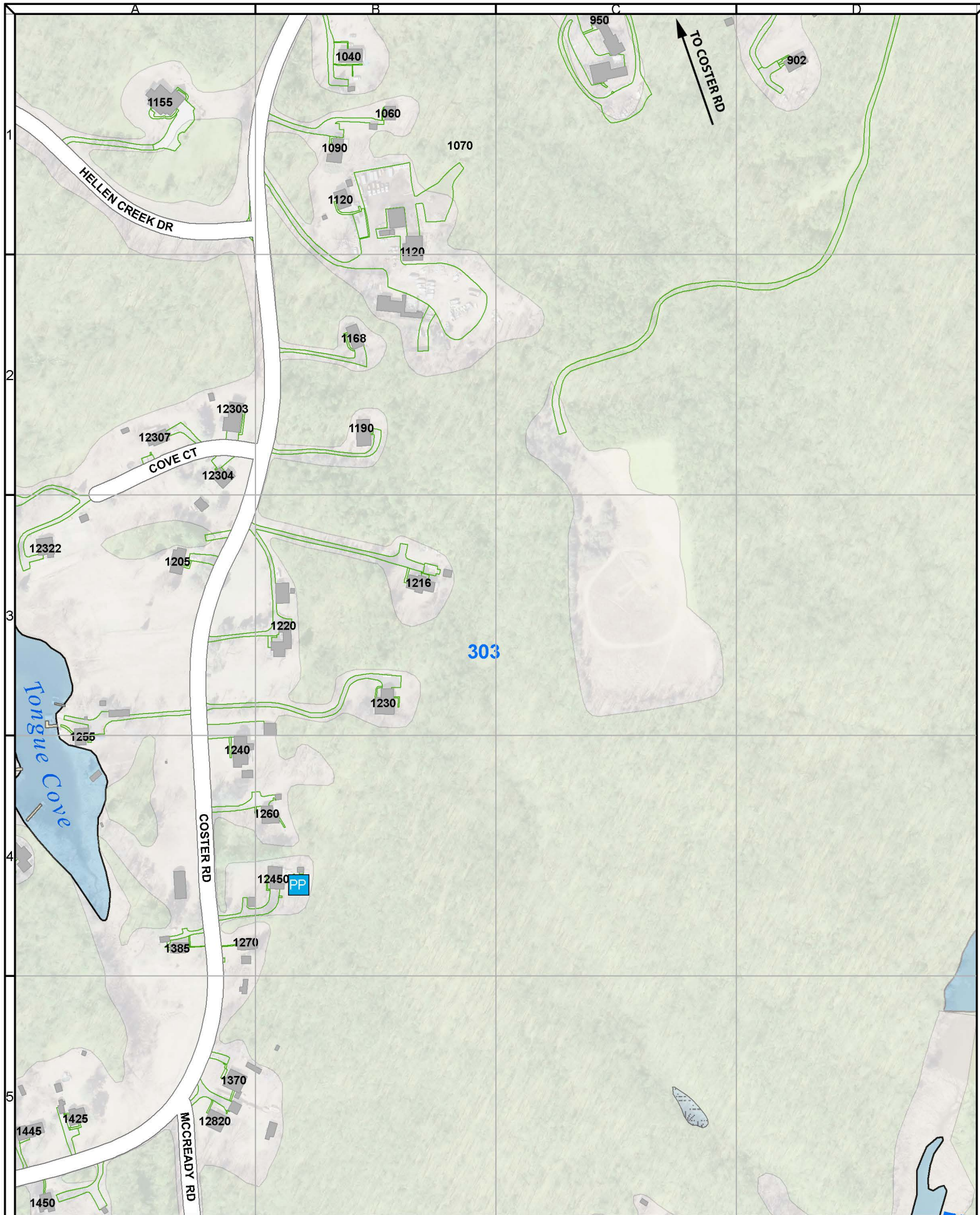
1 inch = 300 feet
 Grid Square = 400' x 400'



77	78	79
90	91	92
102	103	104



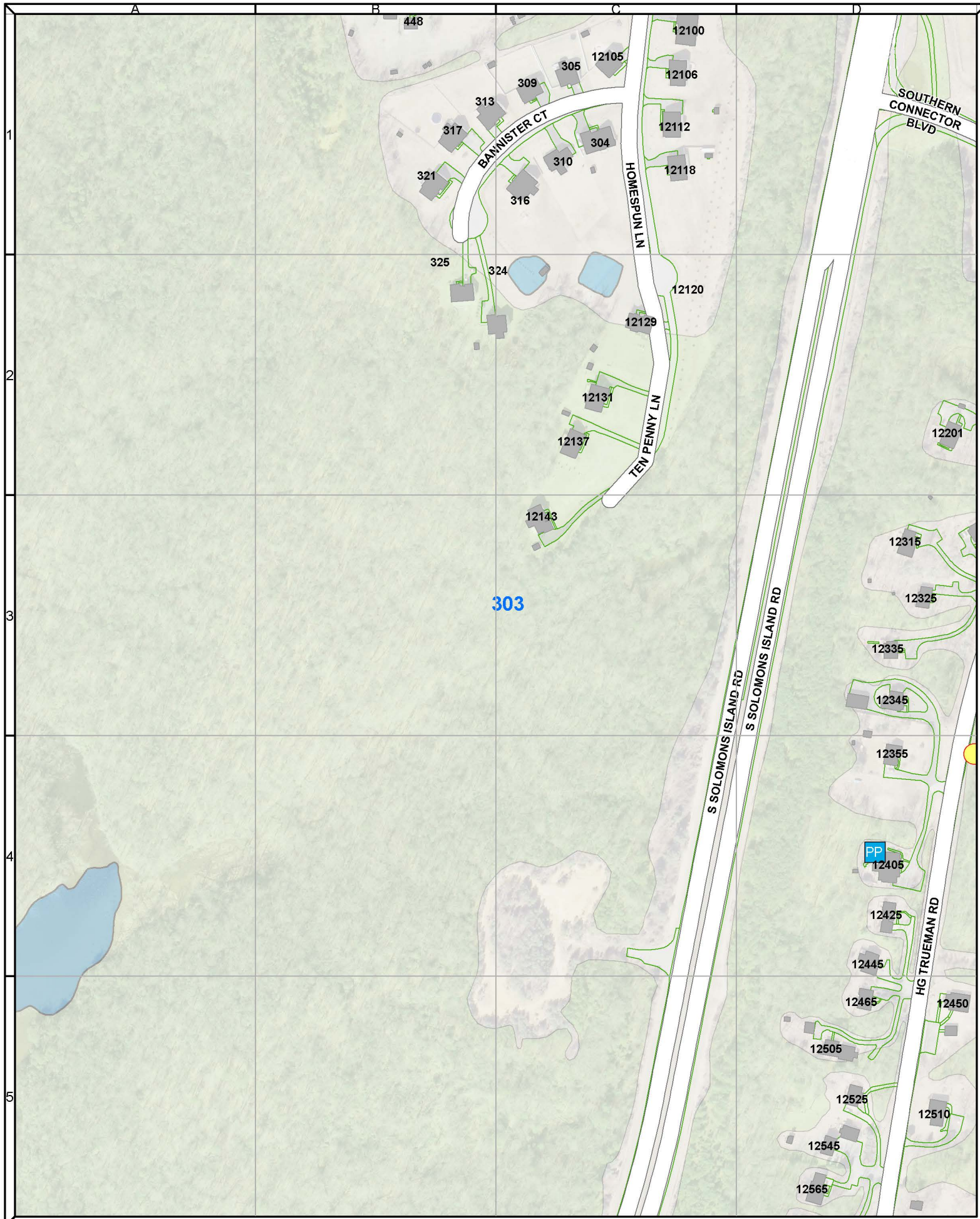
1 inch = 300 feet
 Grid Square = 400' x 400'



78	79	80
91	92	93
103	104	105



1 inch = 300 feet
 Grid Square = 400' x 400'

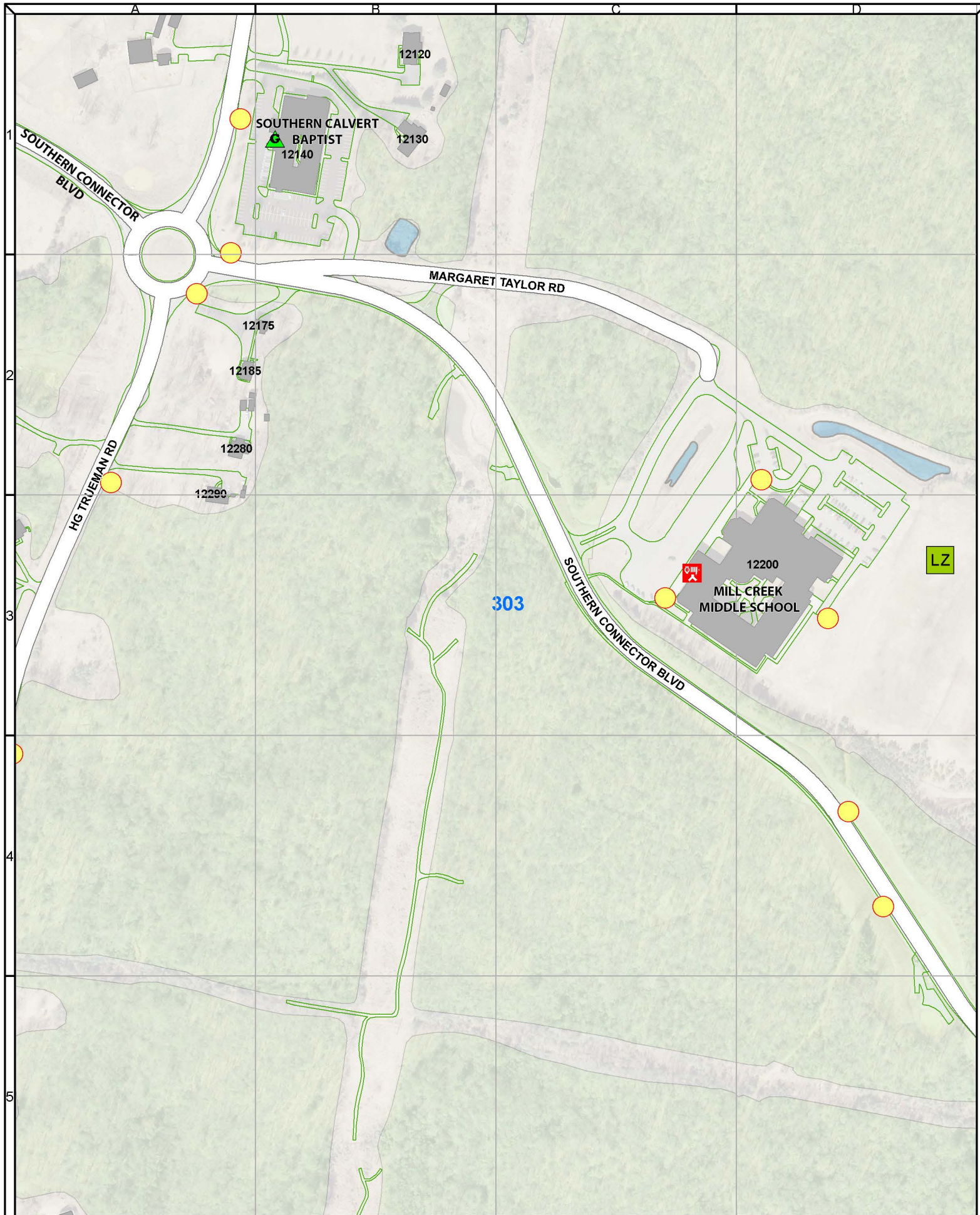


79	80	81
92	93	94
104	105	106



1 inch = 300 feet
 Grid Square = 400' x 400'

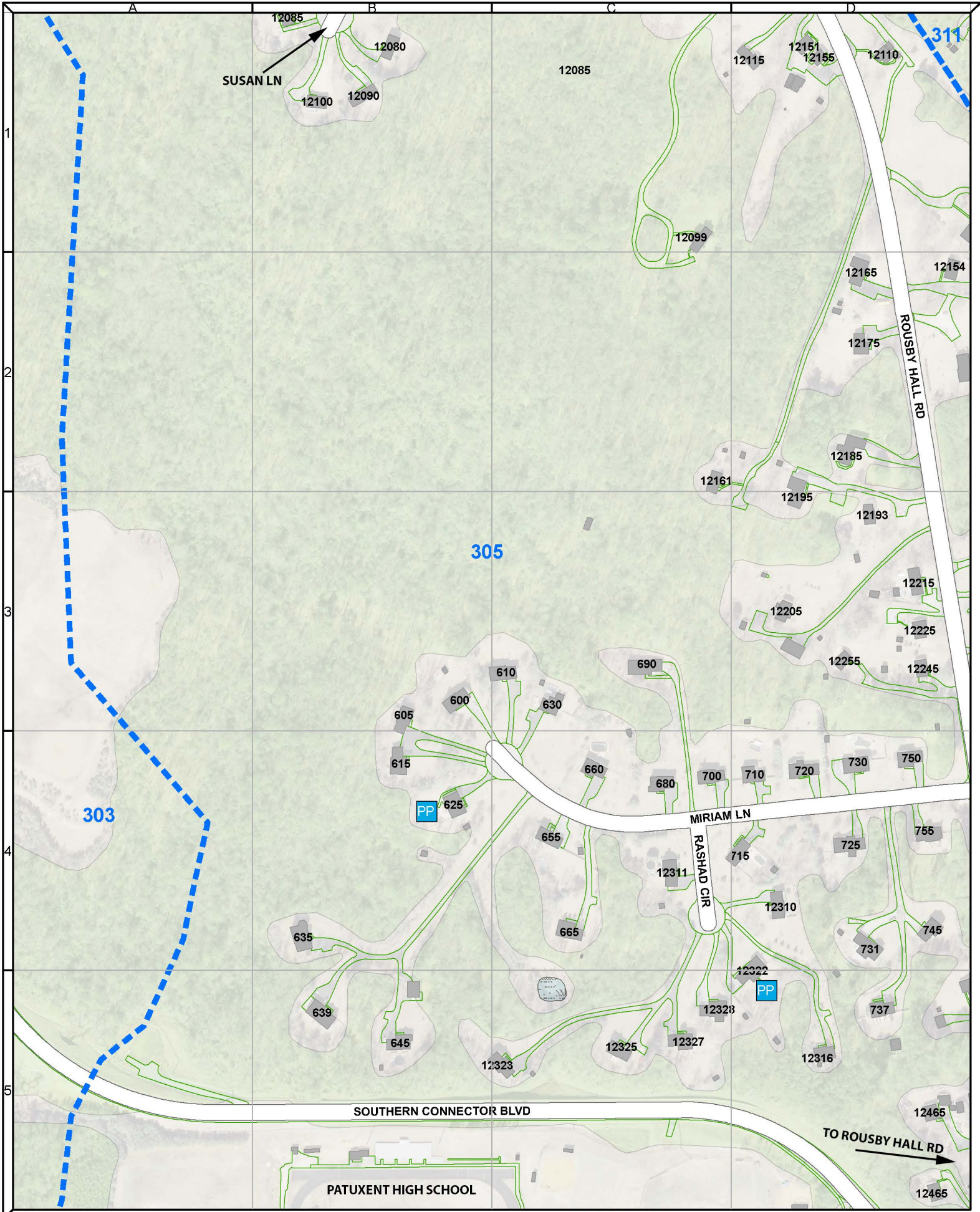
SVRSFD
Call Box Map Book



80	81	82
93	94	95
105	106	107



1 inch = 300 feet
 Grid Square = 400' x 400'

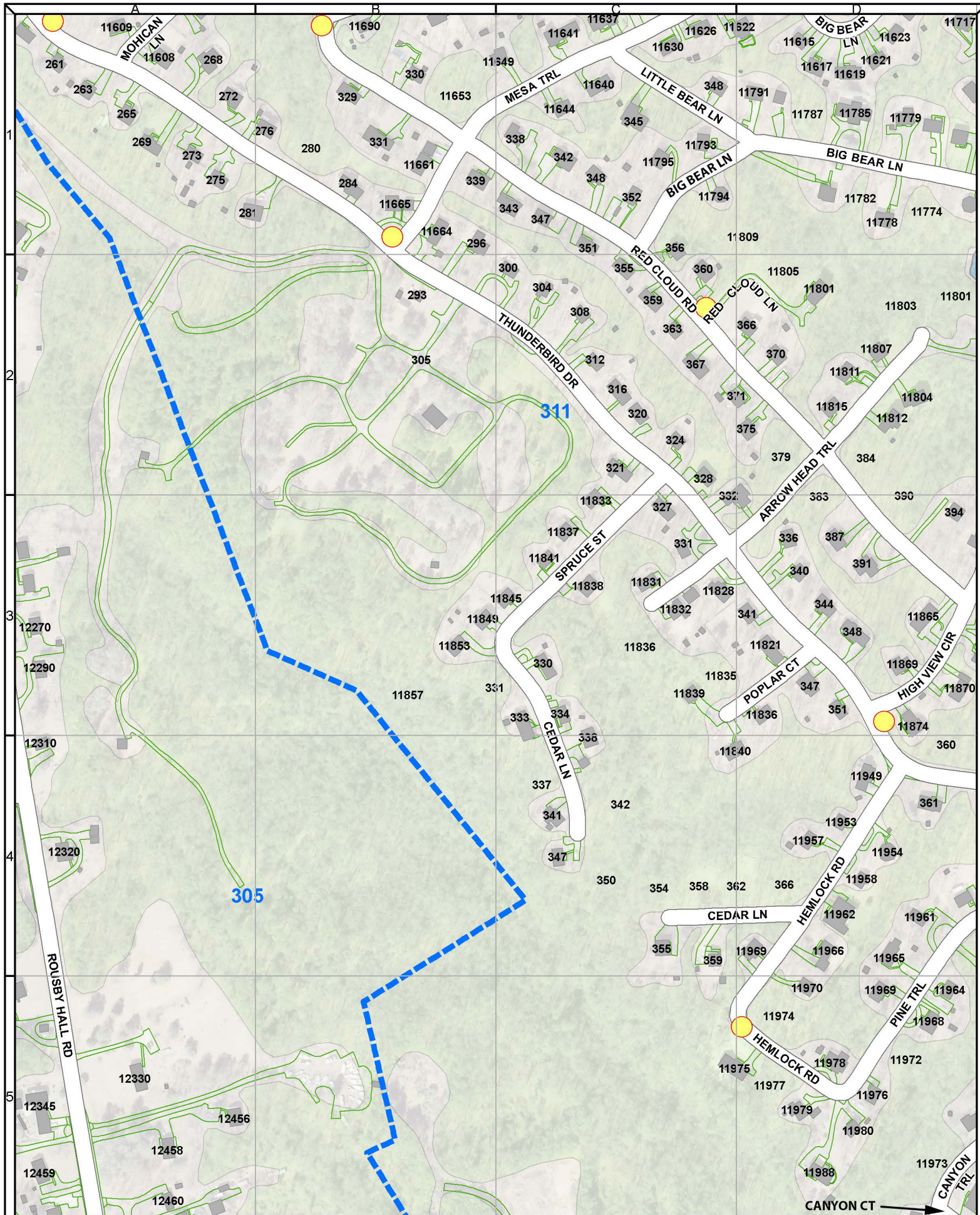


81	82	83
94	95	96
106	107	108



1 inch = 300 feet
 Grid Square = 400' x 400'

SVRSFD
Call Box Map Book



82	83	84
95	96	97
107	108	109



1 inch = 300 feet
 Grid Square = 400' x 400'

SVRSFD
Call Box Map Book

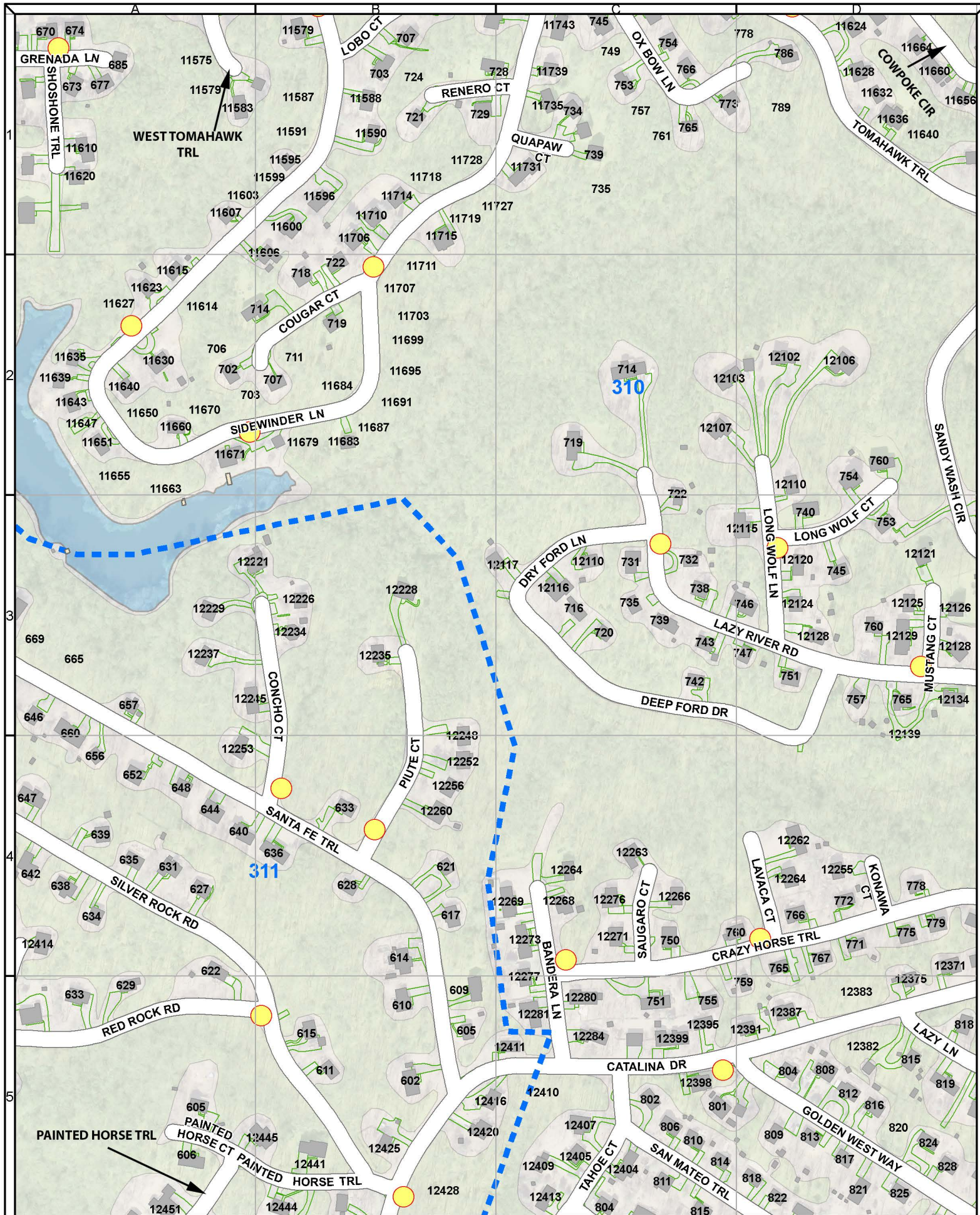
96



83	84	85
96	97	98
108	109	110



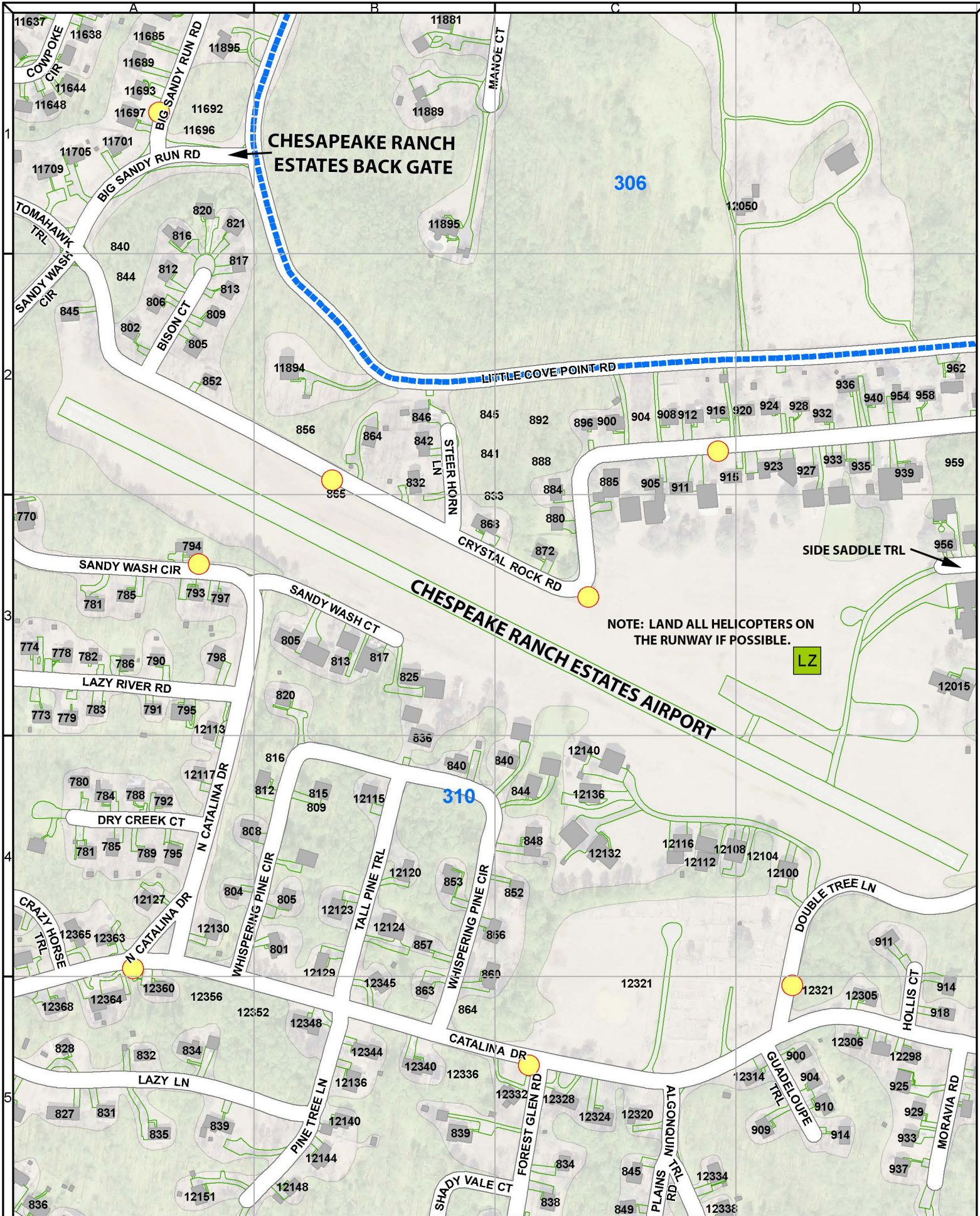
1 inch = 300 feet
Grid Square = 400' x 400'



84	85	86
97	98	99
109	110	111



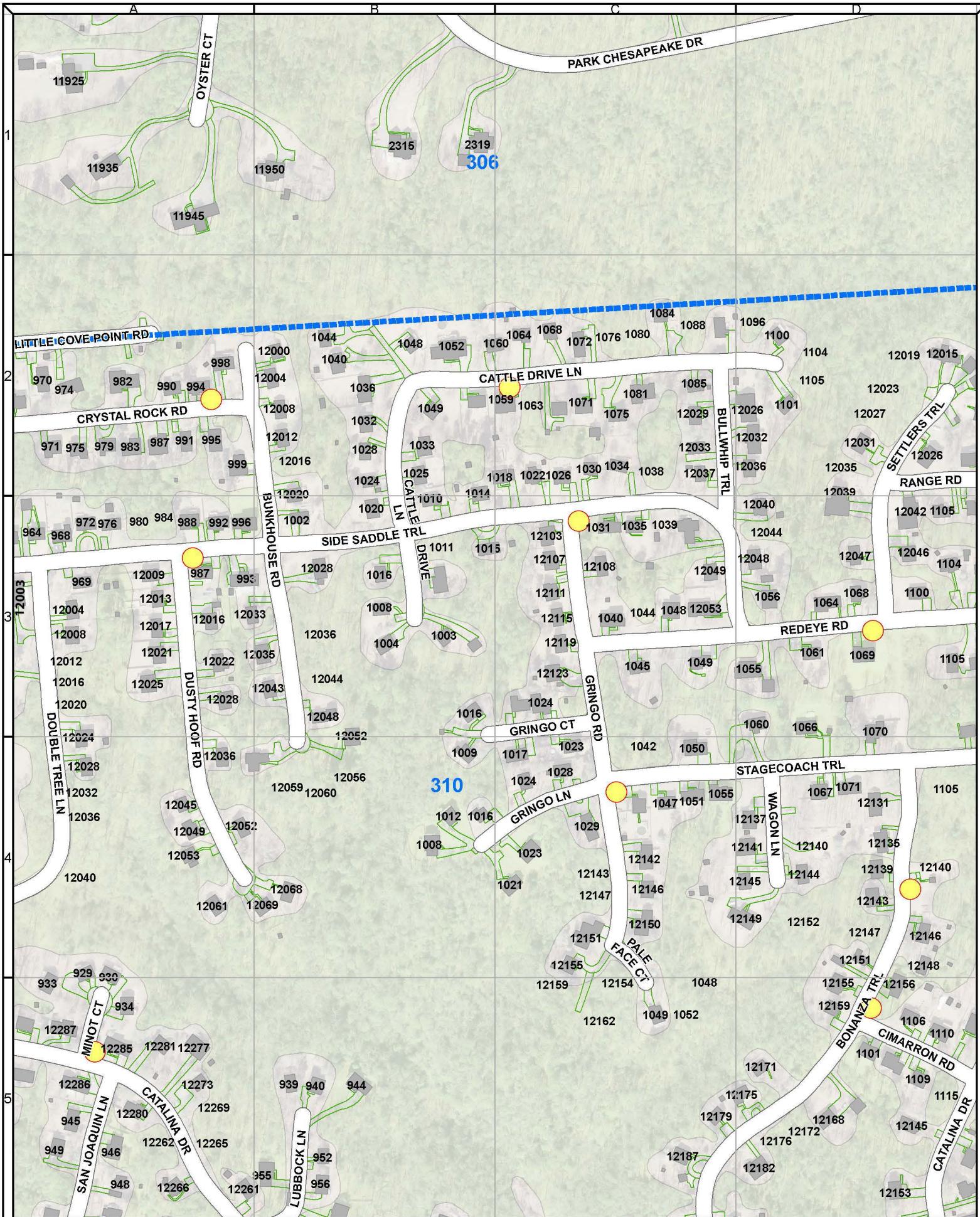
1 inch = 300 feet
Grid Square = 400' x 400'



85	86	87
98	99	100
110	111	112



1 inch = 300 feet
 Grid Square = 400' x 400'



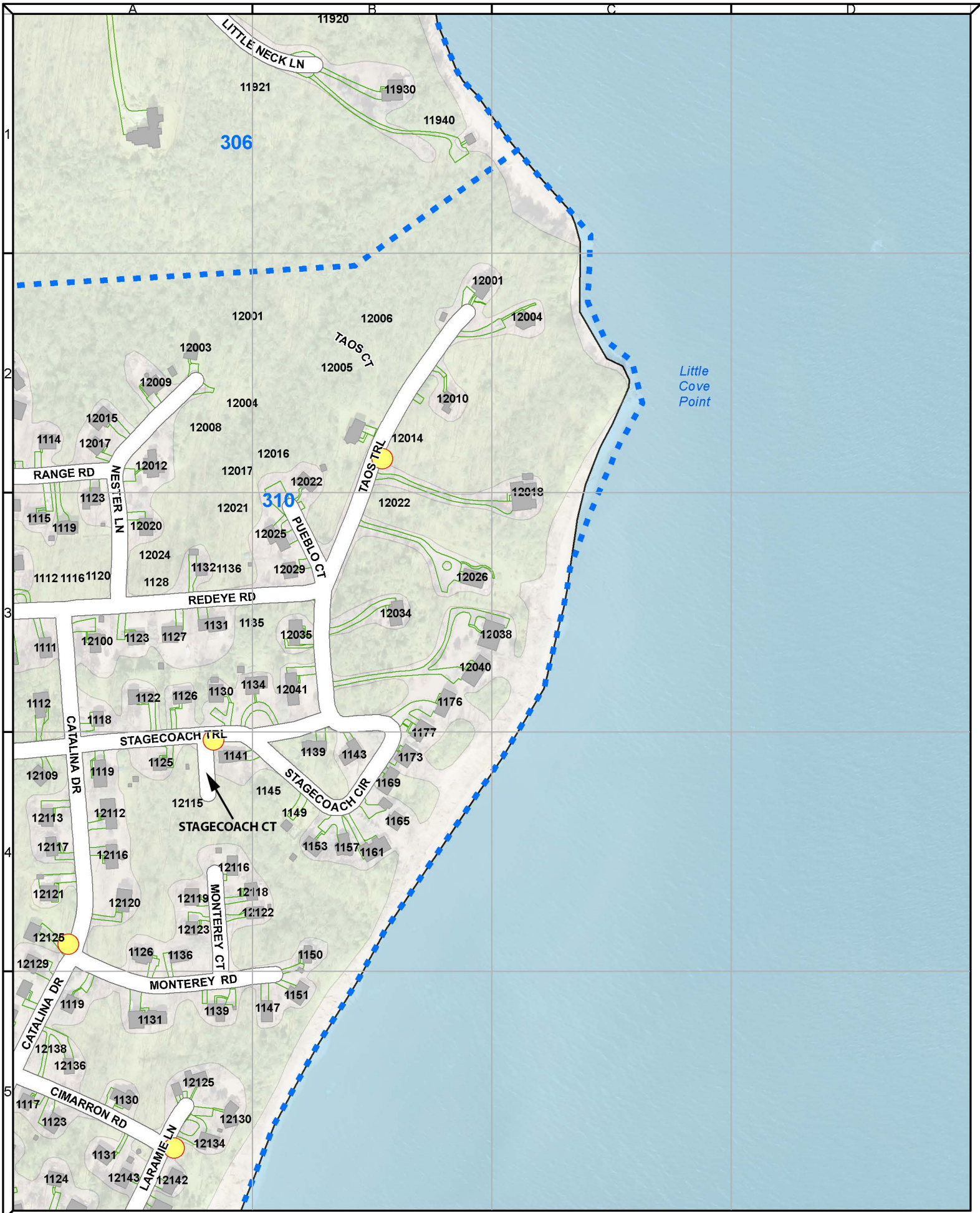
86	87	88
99	100	101
111	112	113



1 inch = 300 feet
 Grid Square = 400' x 400'

SVRSFD
Call Box Map Book

100

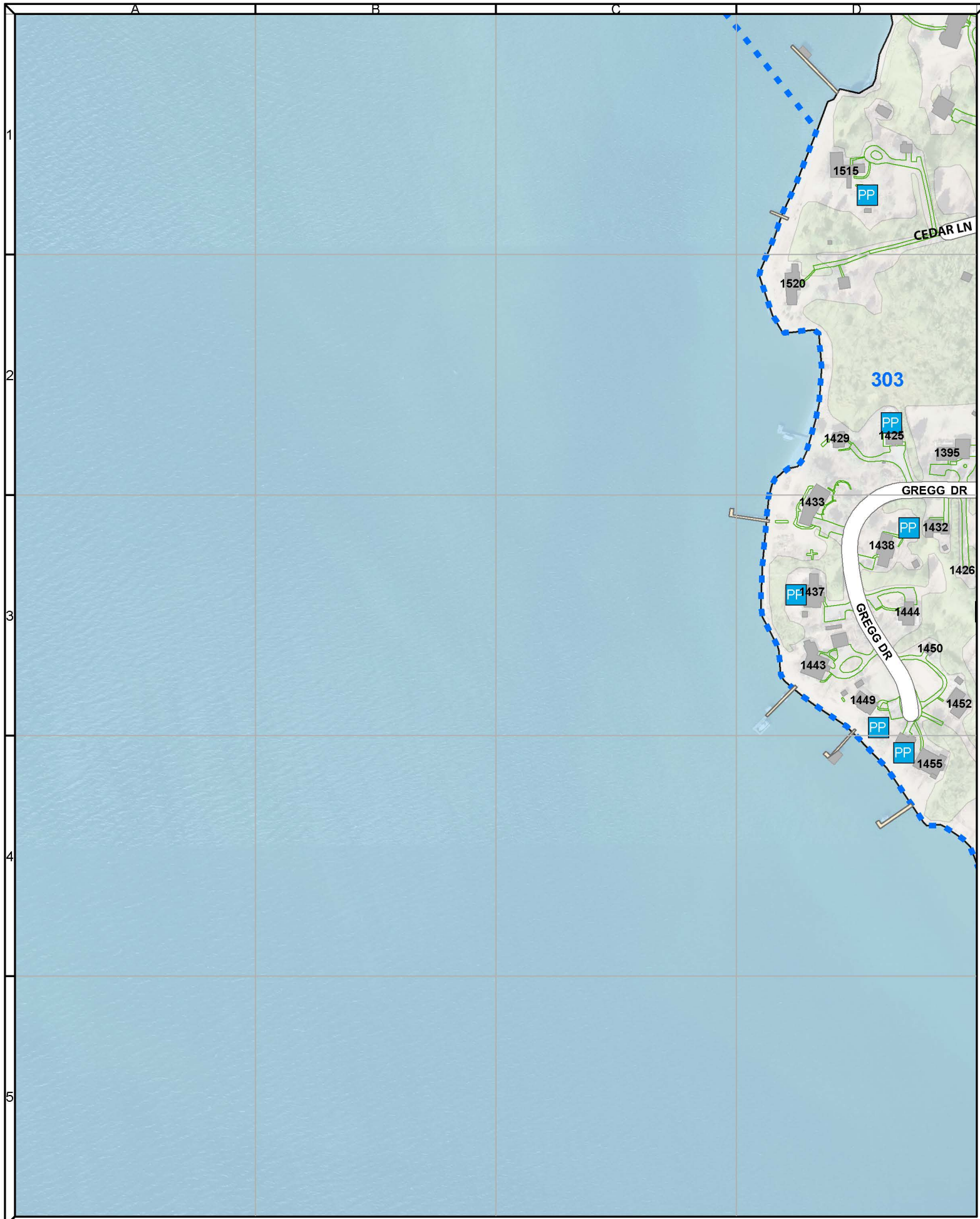


87	88	---
100	101	---
112	113	---



1 inch = 300 feet
 Grid Square = 400' x 400'

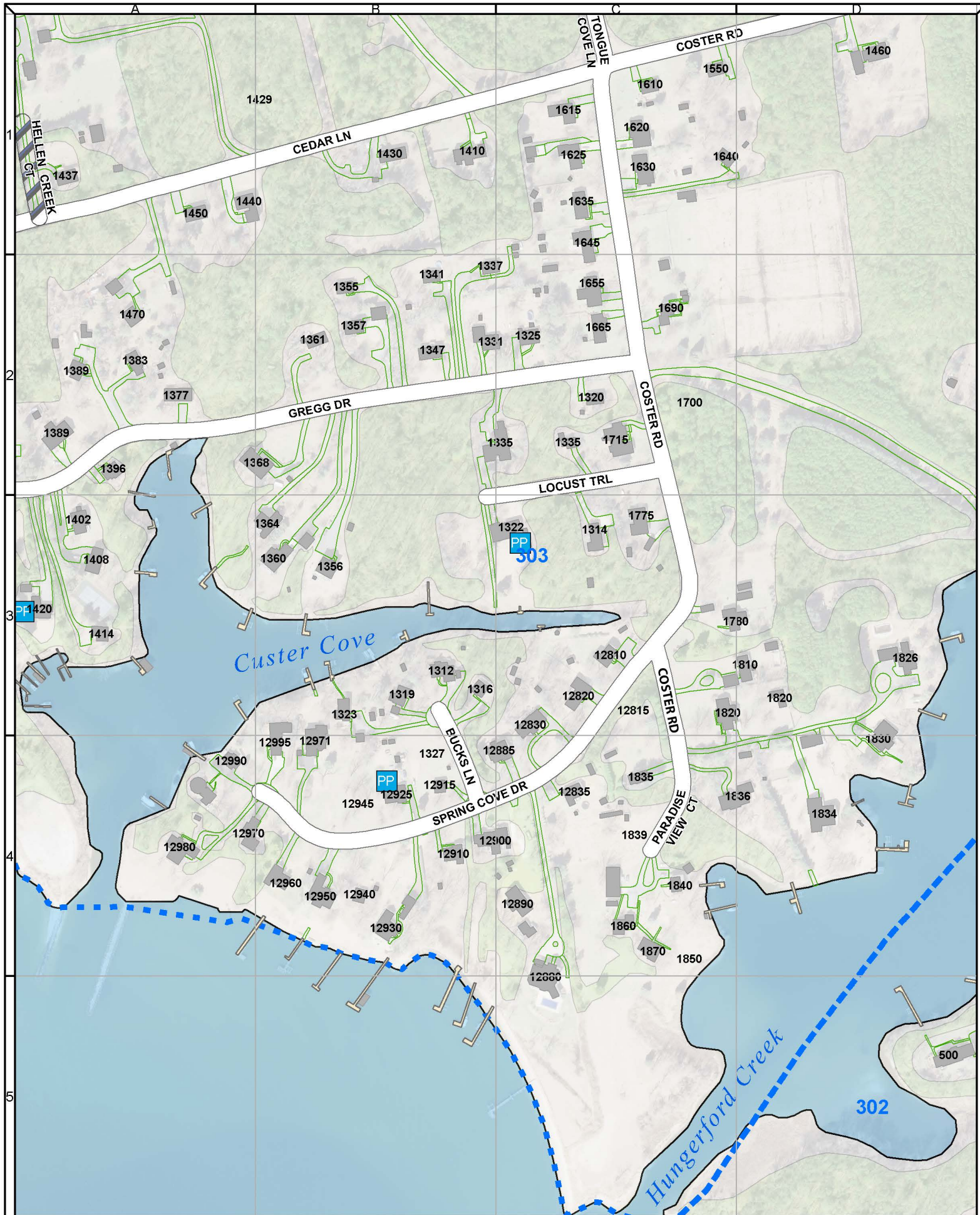
SVRSFD
Call Box Map Book



89	90	91
---	102	103
---	---	114



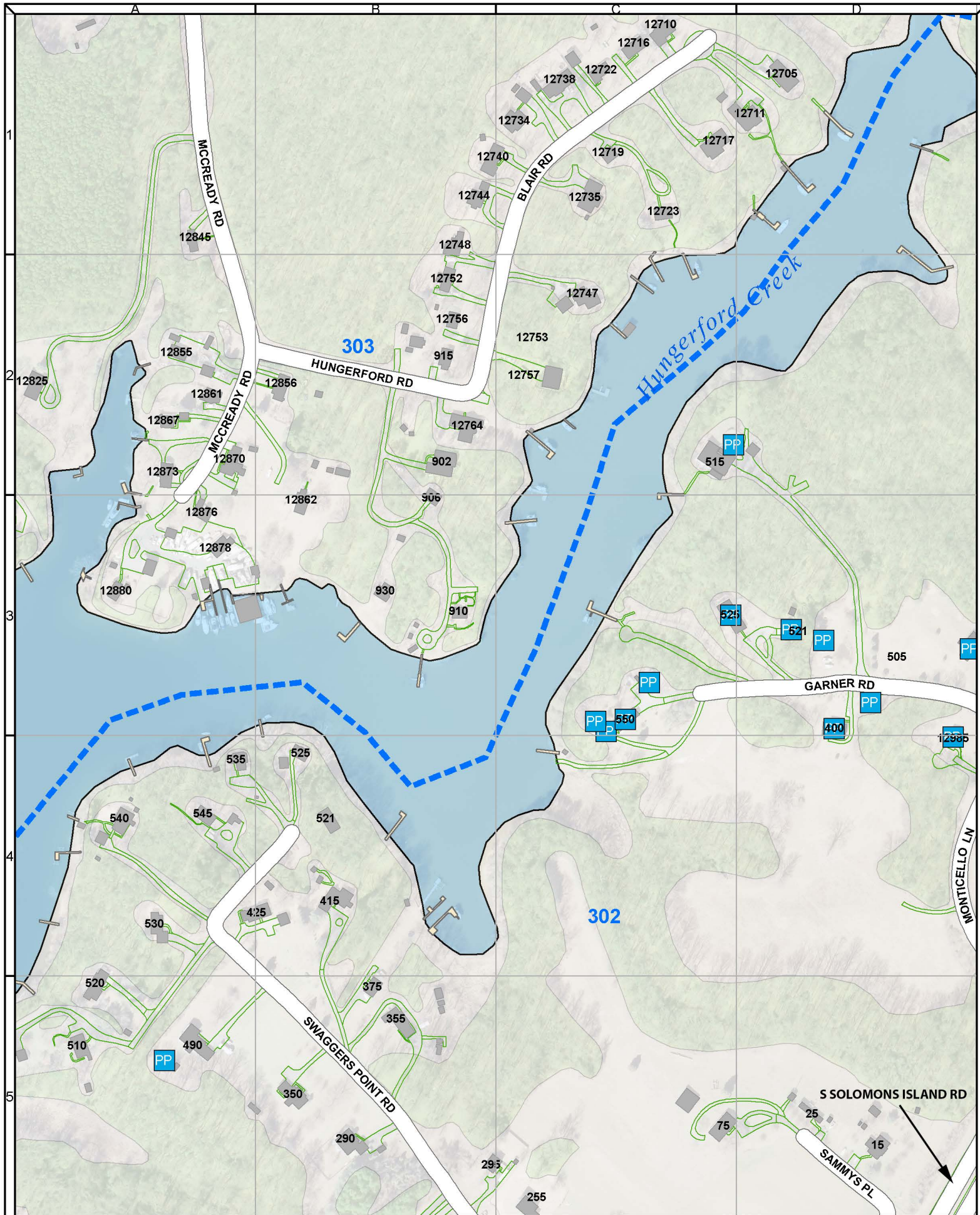
1 inch = 300 feet
 Grid Square = 400' x 400'



90	91	92
102	103	104
---	114	115



1 inch = 300 feet
Grid Square = 400' x 400'

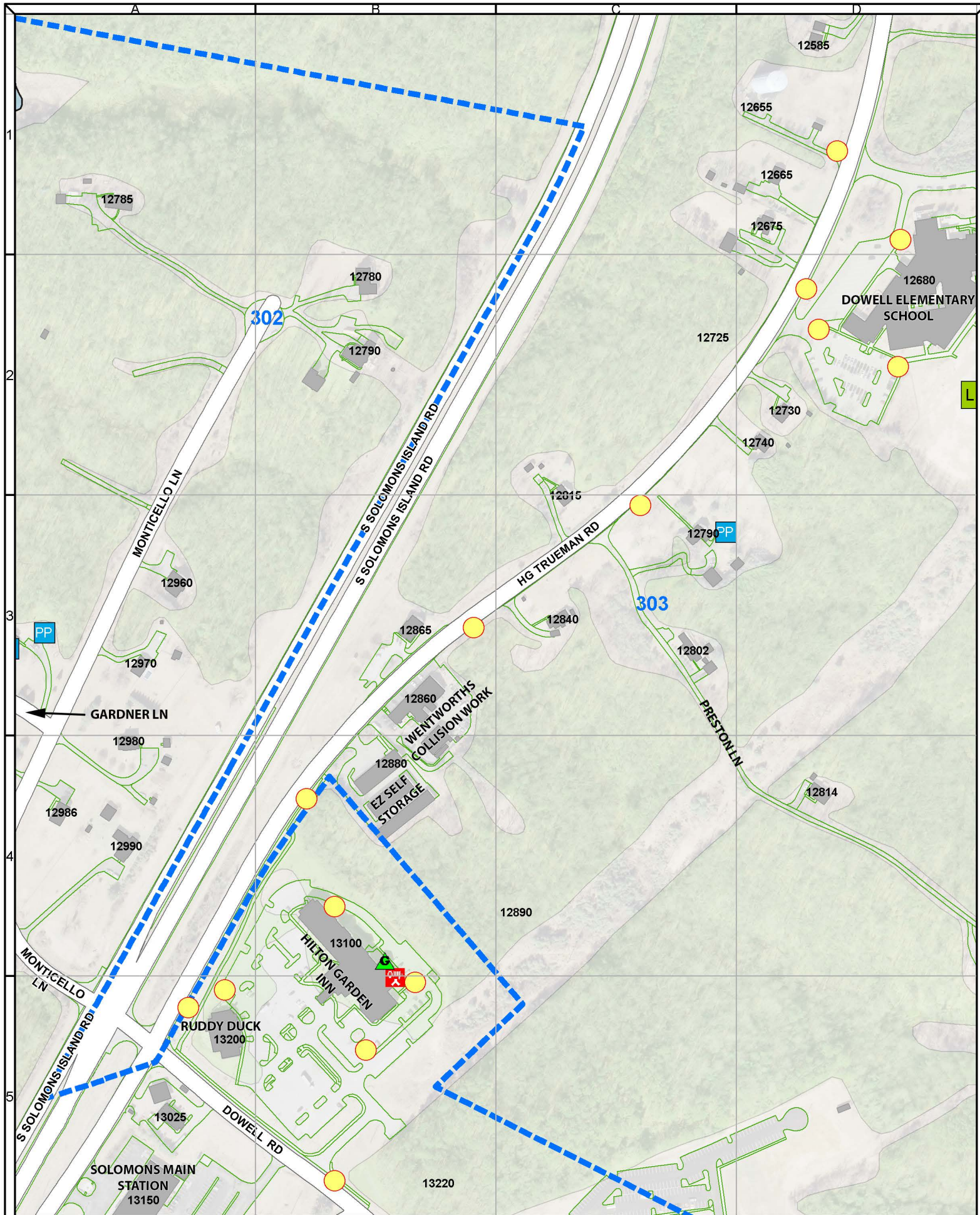


91	92	93
103	104	105
114	115	116



1 inch = 300 feet
Grid Square = 400' x 400'

SVRSFD
Call Box Map Book



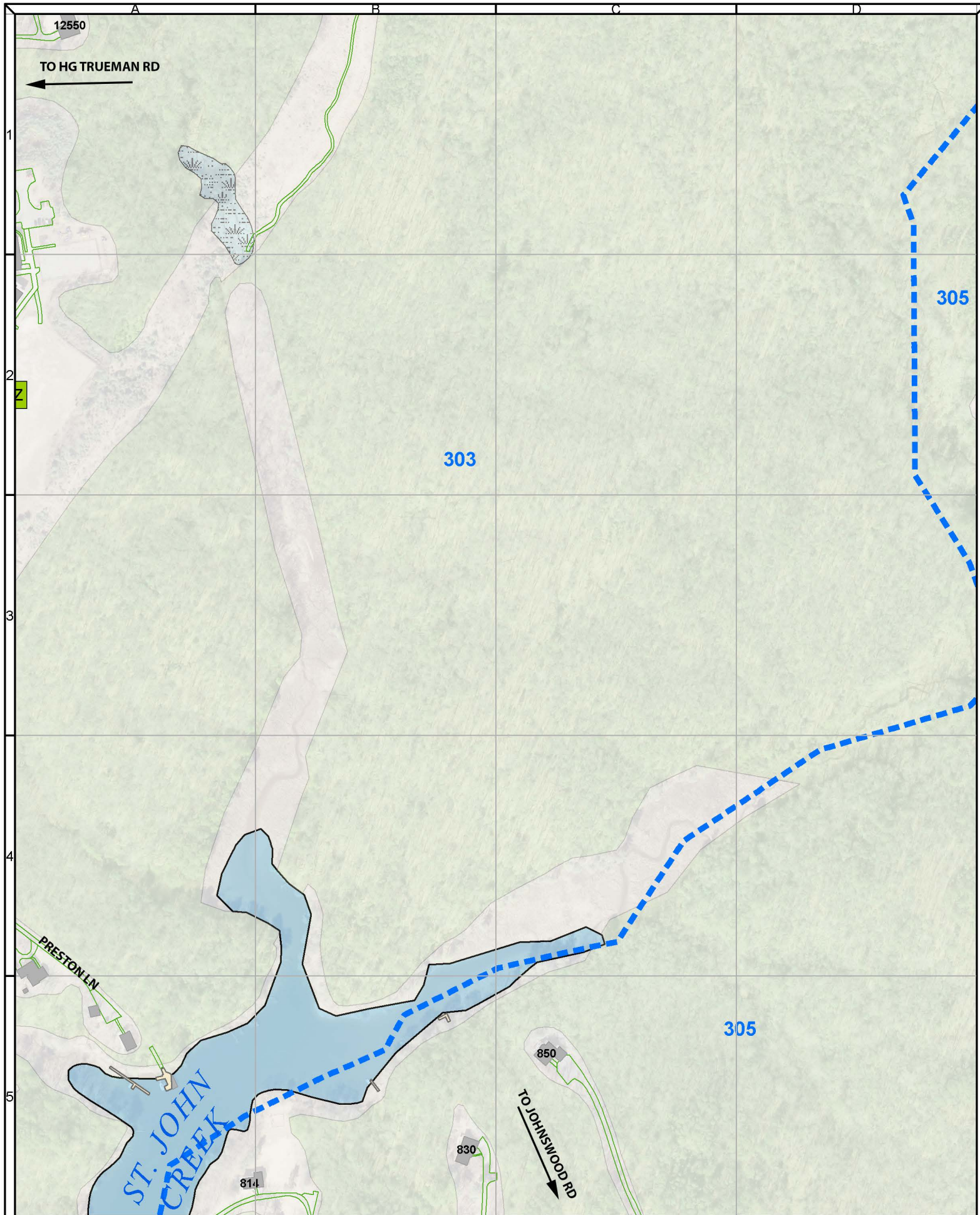
92	93	94
104	105	106
115	116	117



1 inch = 300 feet
Grid Square = 400' x 400'

SVRSFD
Call Box Map Book

105

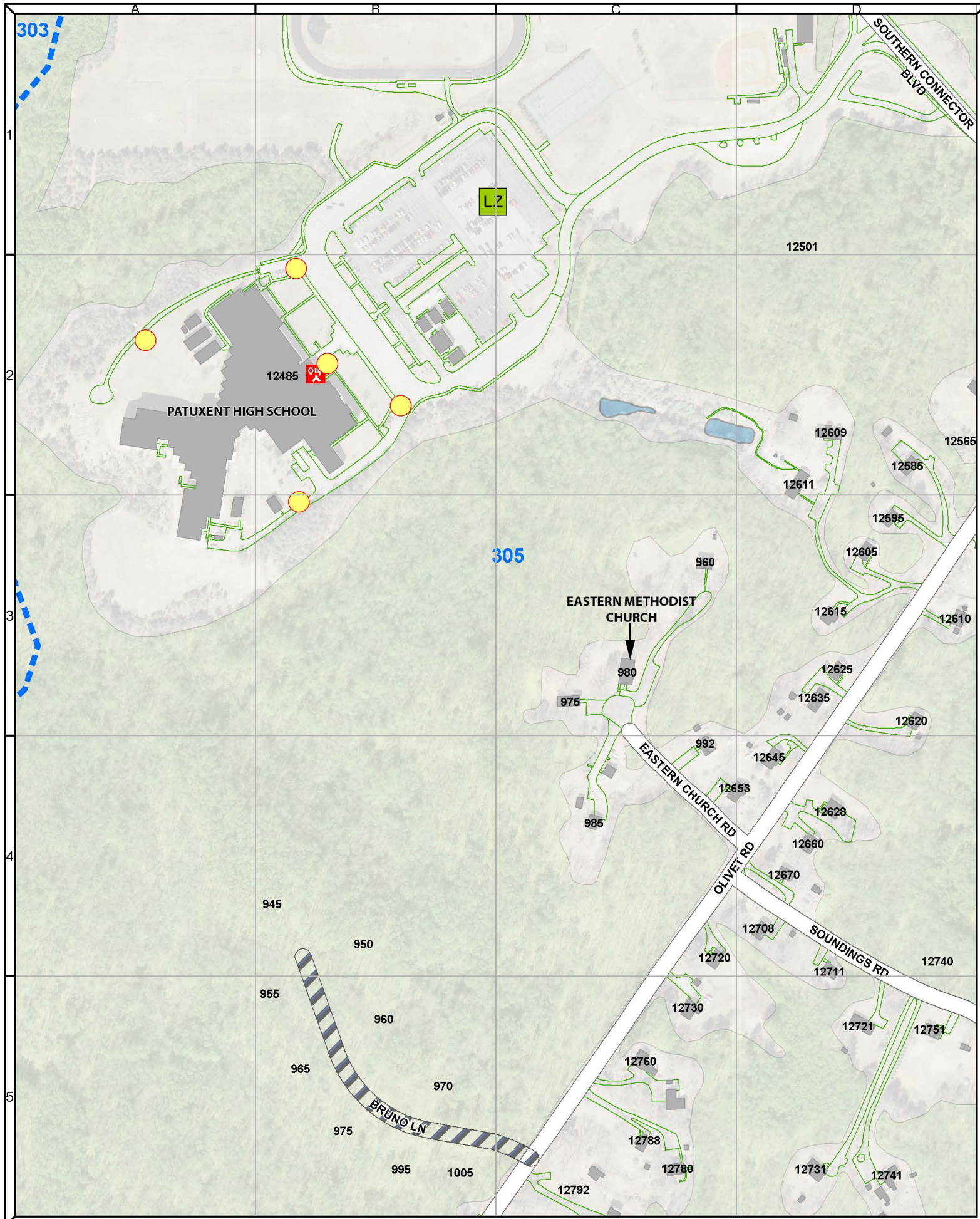


93	94	95
105	106	107
116	117	118



1 inch = 300 feet
 Grid Square = 400' x 400'

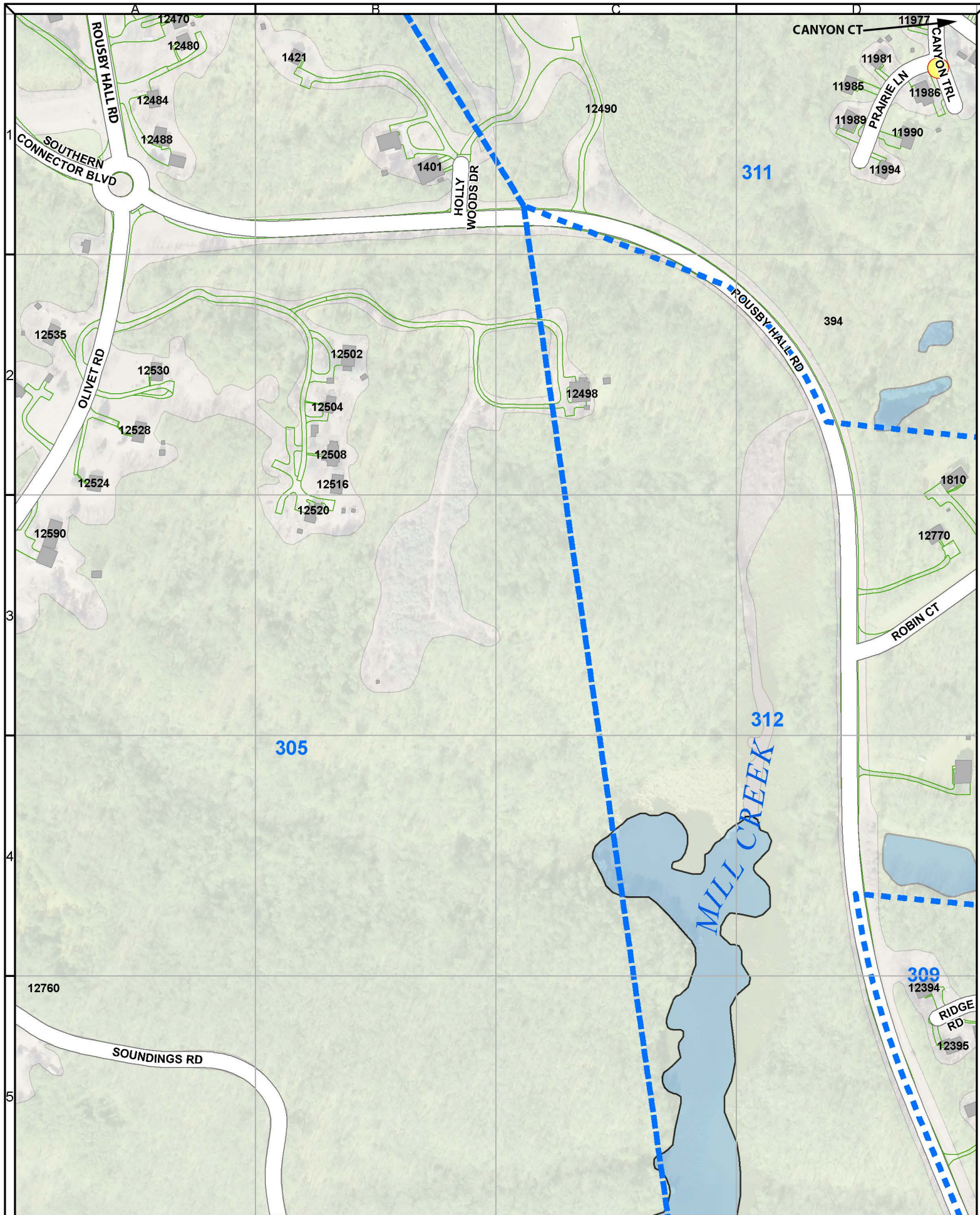
SVRSFD
Call Box Map Book



94	95	96
106	107	108
117	118	119



1 inch = 300 feet
 Grid Square = 400' x 400'



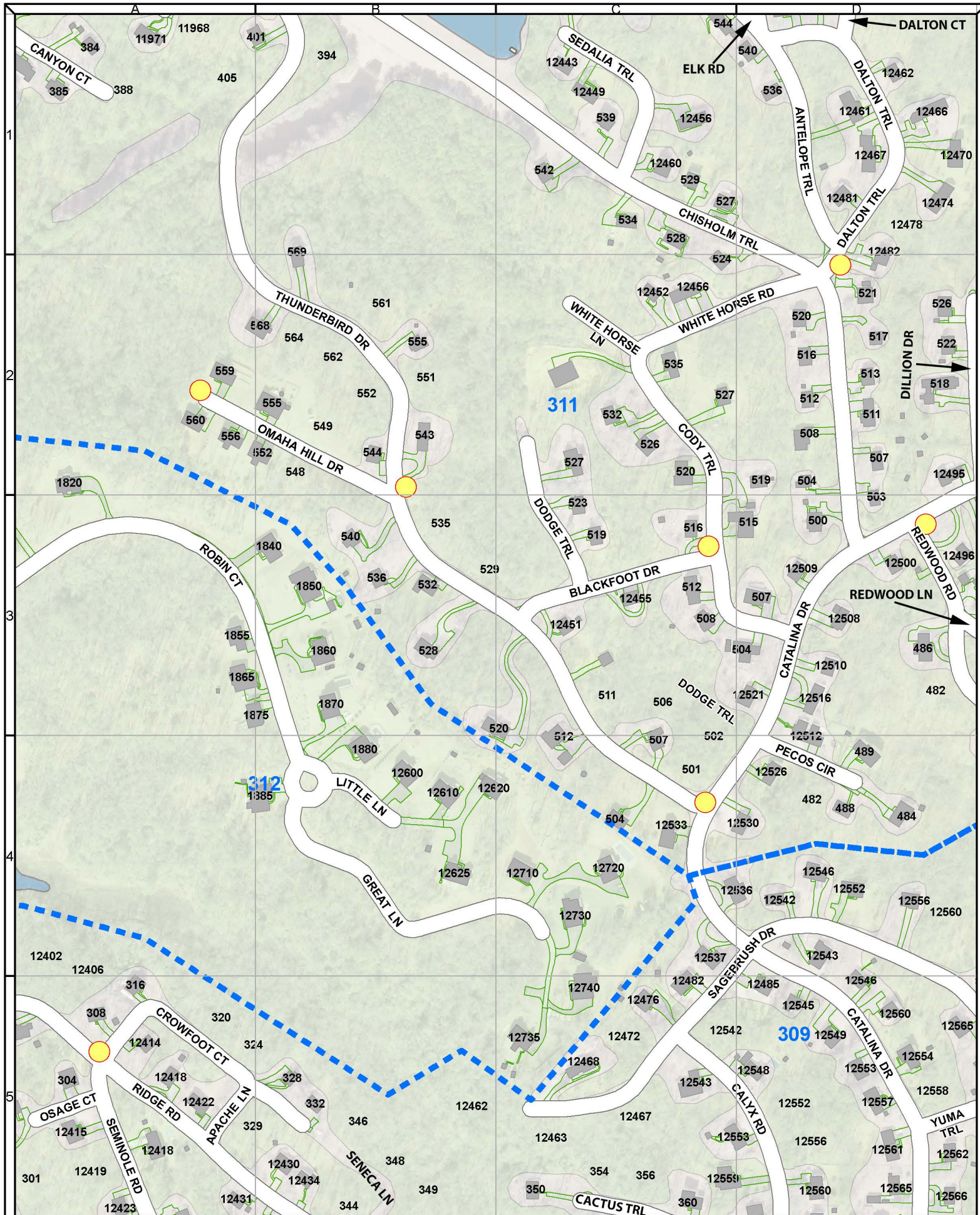
95	96	97
107	108	109
118	119	120



1 inch = 300 feet
Grid Square = 400' x 400'

SVRSFD
Call Box Map Book

108

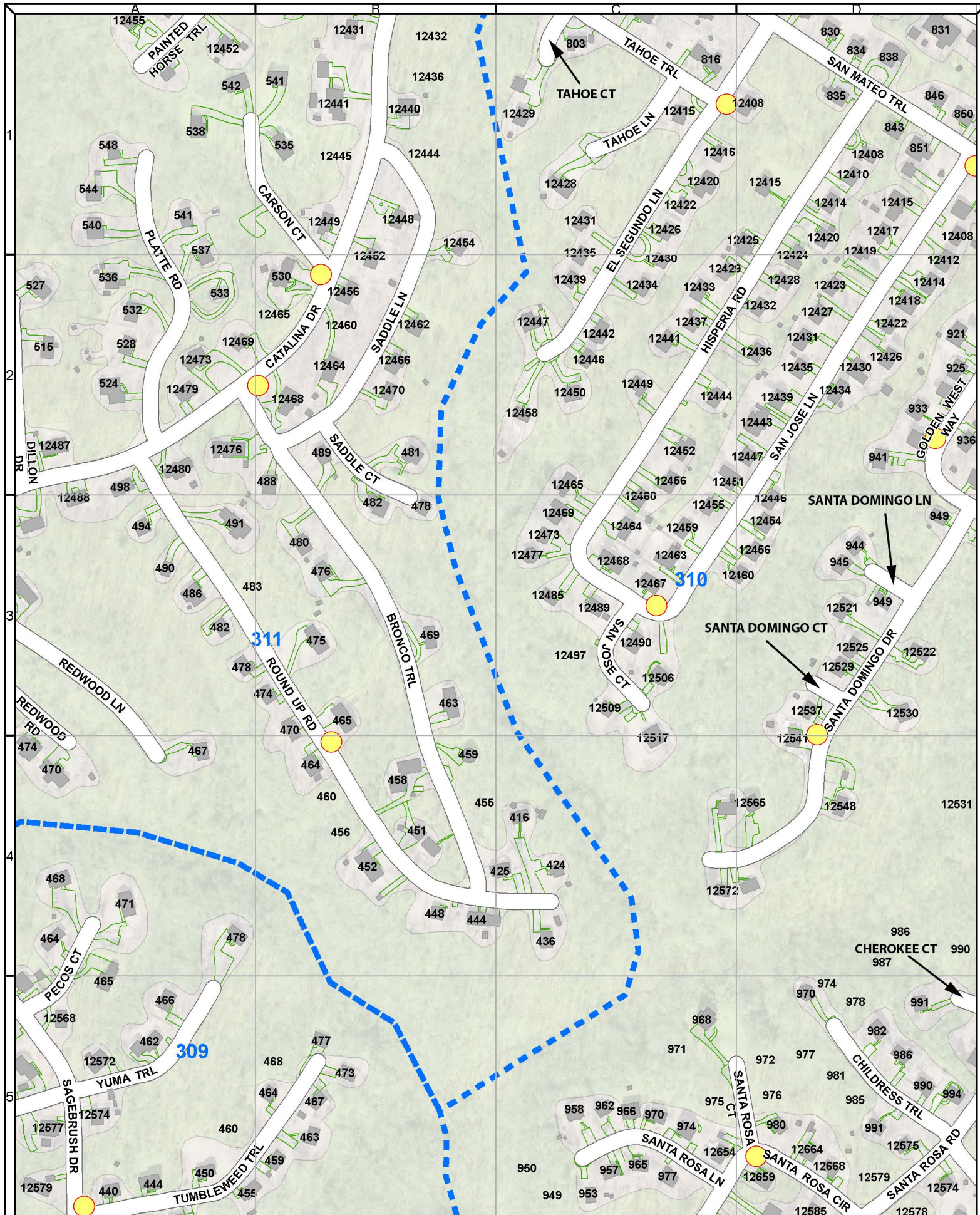


96	97	98
108	109	110
119	120	121



1 inch = 300 feet
Grid Square = 400' x 400'

SVRSFD
Call Box Map Book



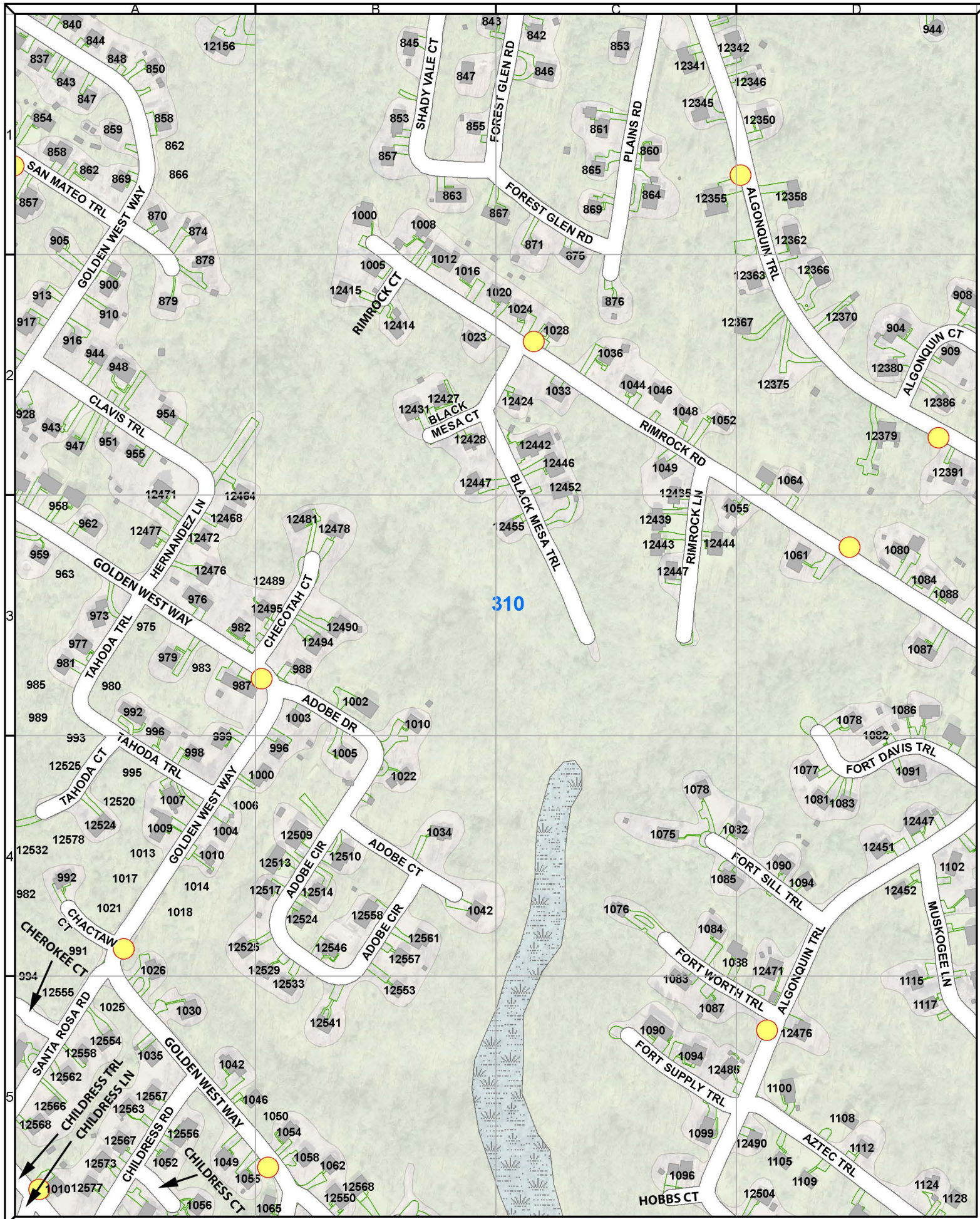
97	98	99
109	110	111
120	121	122



1 inch = 300 feet
Grid Square = 400' x 400'

SVRSFD
Call Box Map Book

110



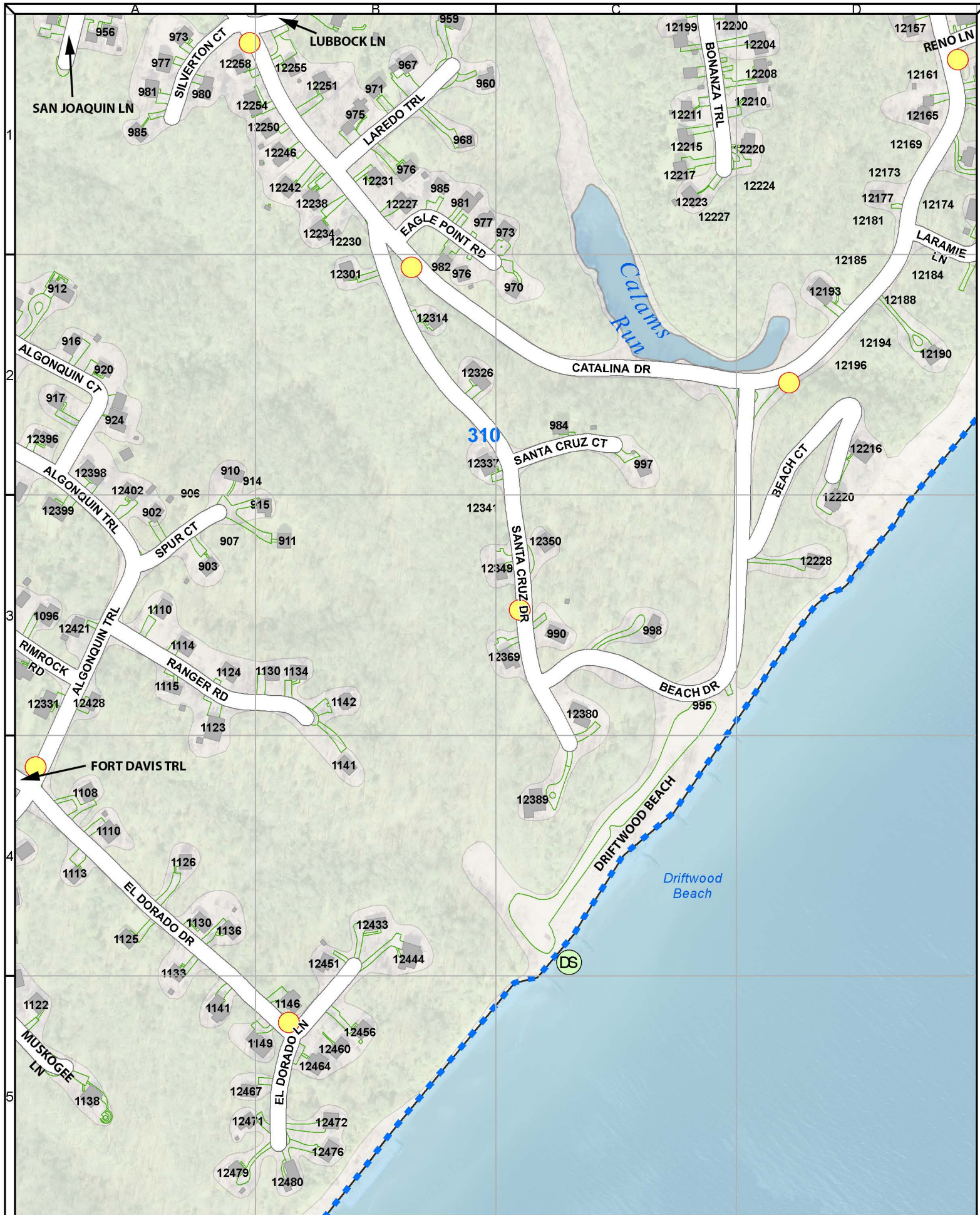
310

98	99	100
110	111	112
121	122	123



1 inch = 300 feet
Grid Square = 400' x 400'

SVRSFD
Call Box Map Book



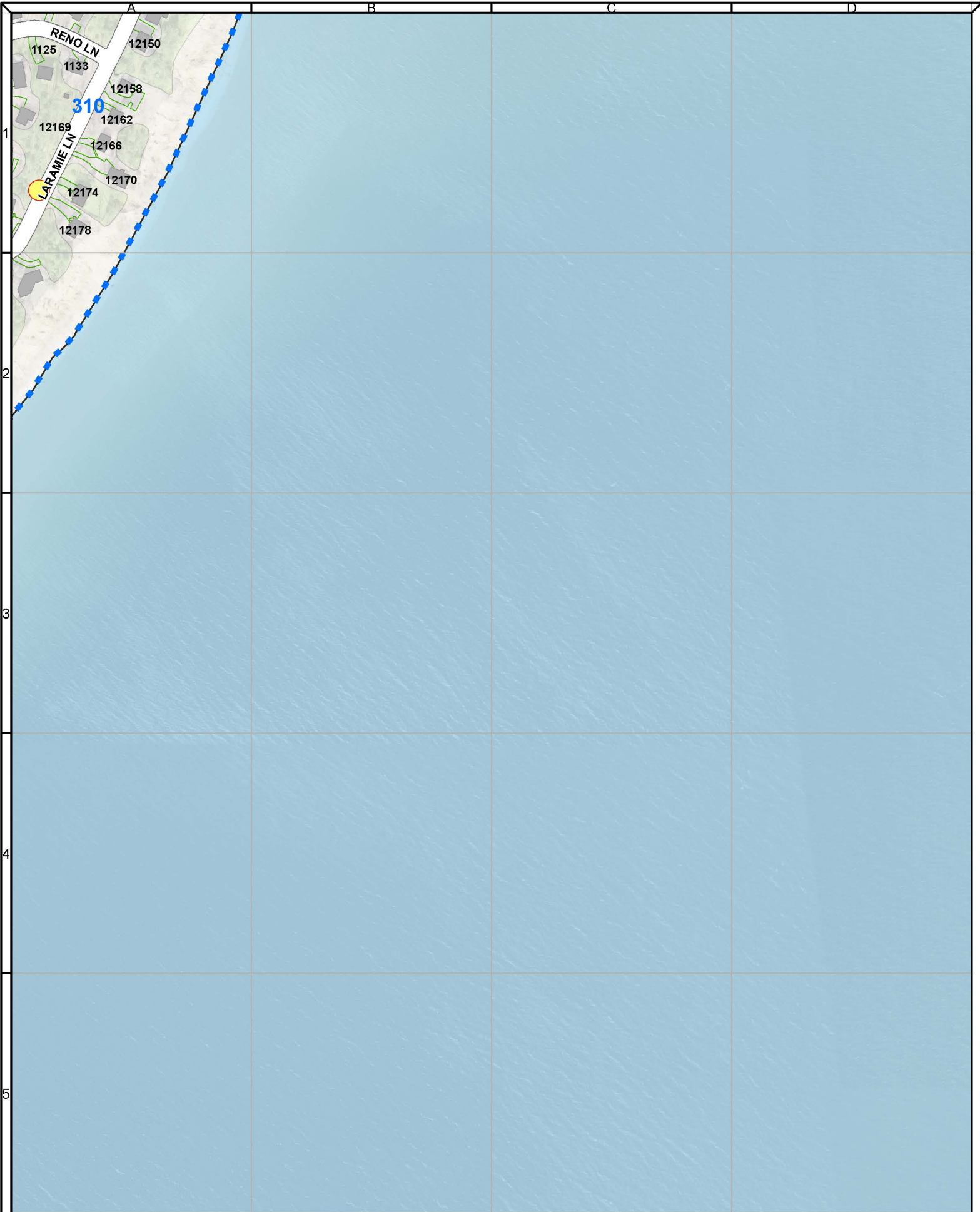
99	100	101
111	112	113
122	123	--



1 inch = 300 feet
 Grid Square = 400' x 400'

SVRSFD
Call Box Map Book

112



100	101	---
112	113	---
123	---	---



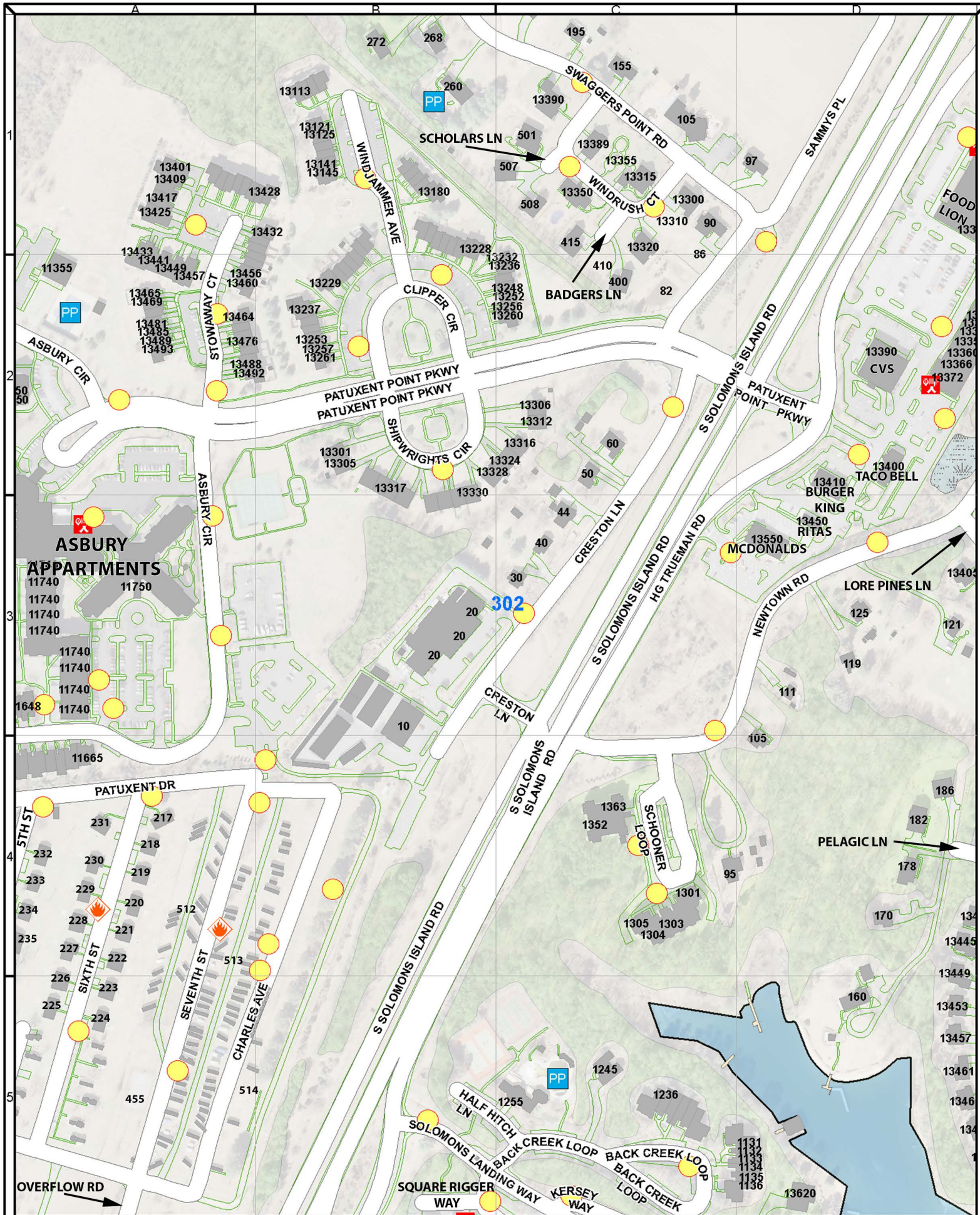
1 inch = 300 feet
 Grid Square = 400' x 400'



102	103	104
---	114	115
124	125	126



1 inch = 300 feet
 Grid Square = 400' x 400'

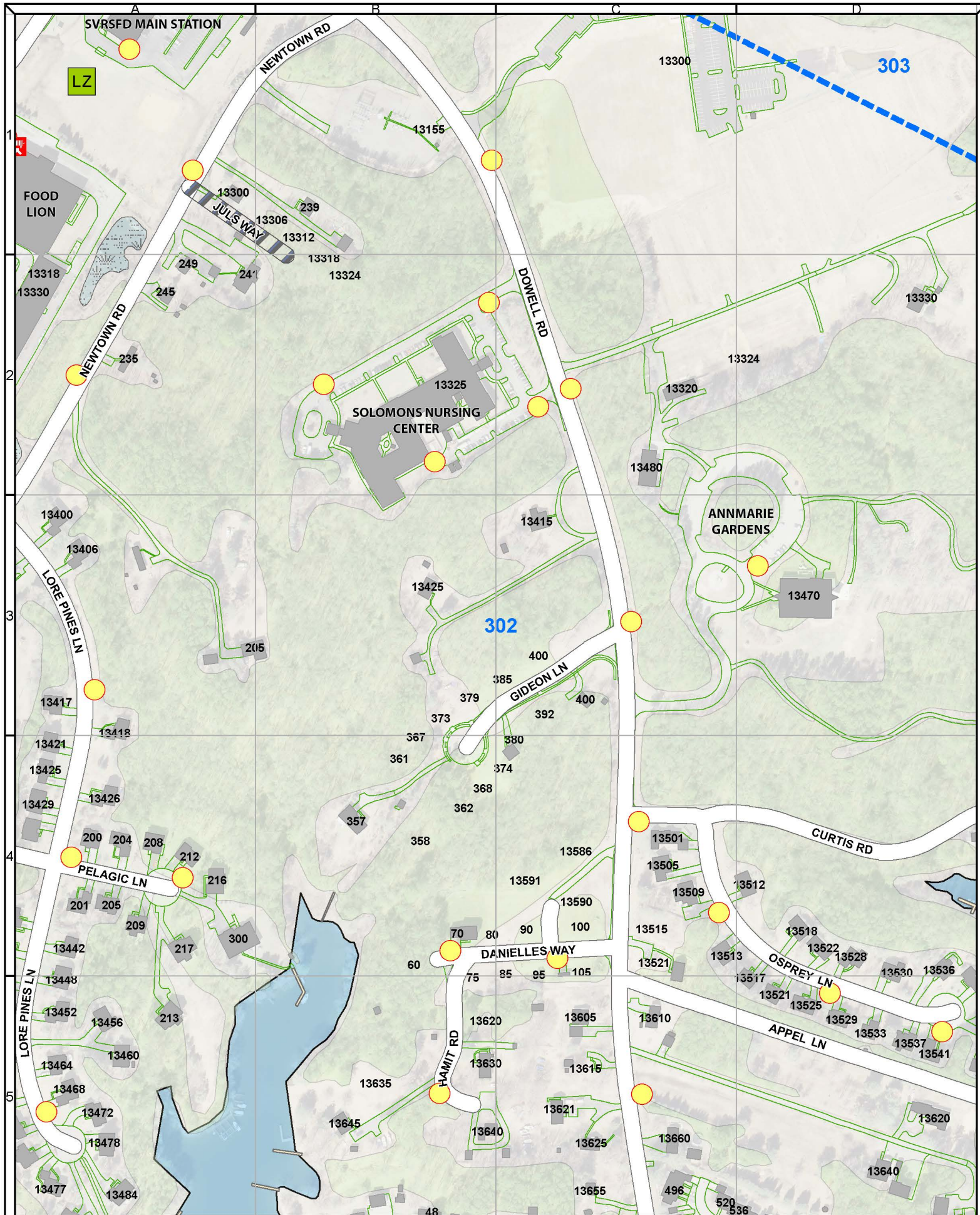


103	104	105
114	115	116
125	126	127



1 inch = 300 feet
Grid Square = 400' x 400'

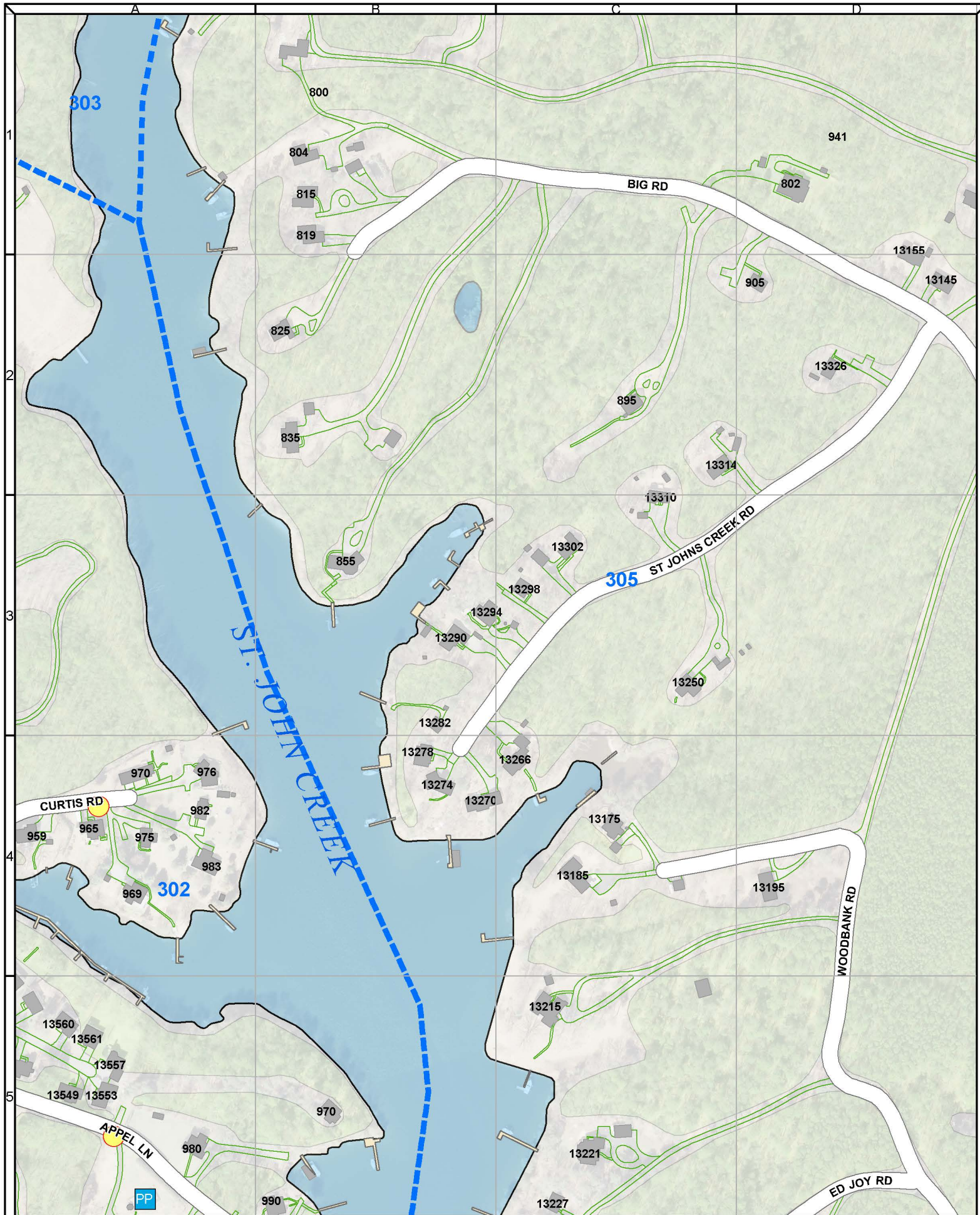
SVRSFD
Call Box Map Book



104	105	106
115	116	117
126	127	128



1 inch = 300 feet
Grid Square = 400' x 400'



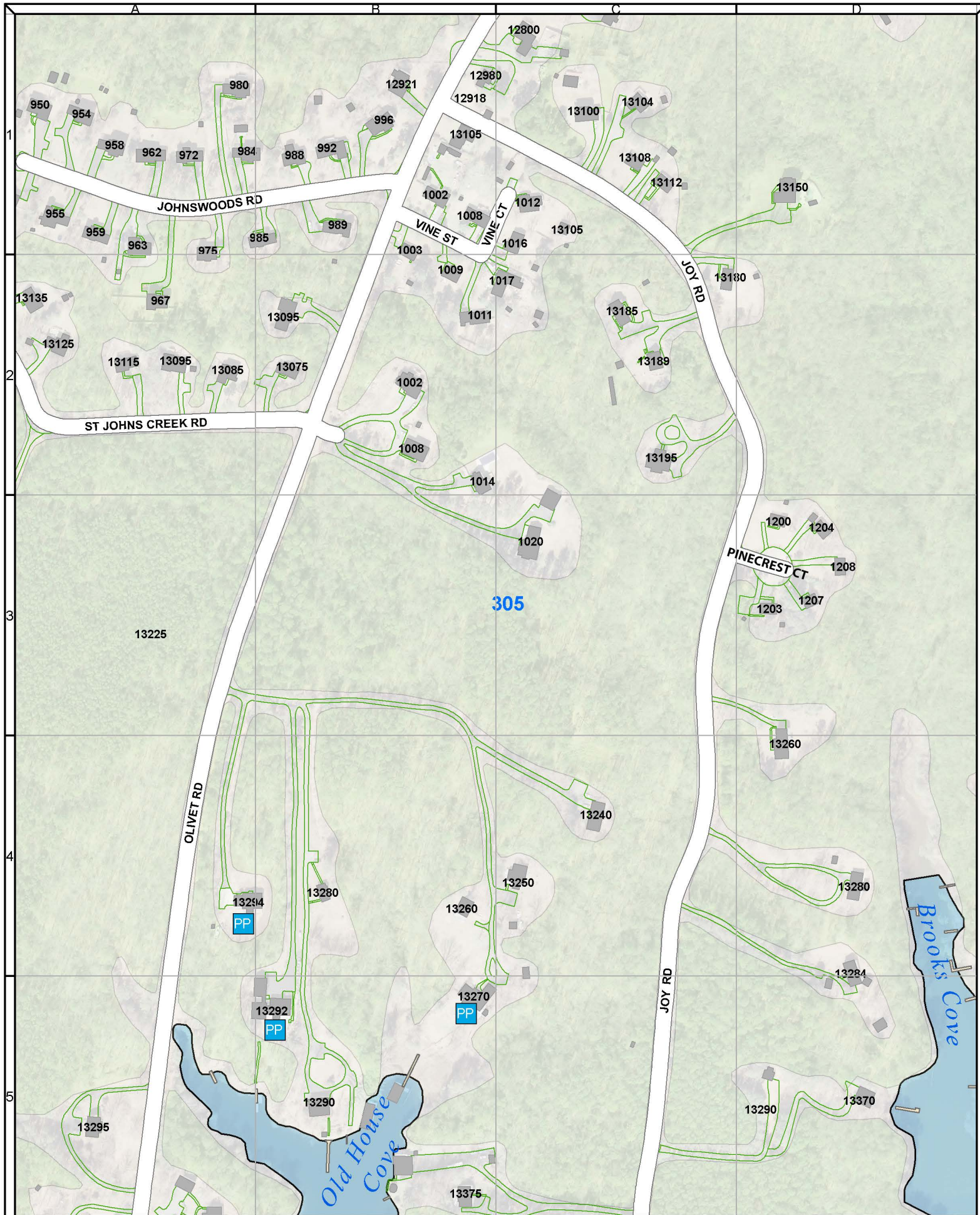
105	106	107
116	117	118
127	128	129



1 inch = 300 feet
Grid Square = 400' x 400'

SVRSFD
Call Box Map Book

117



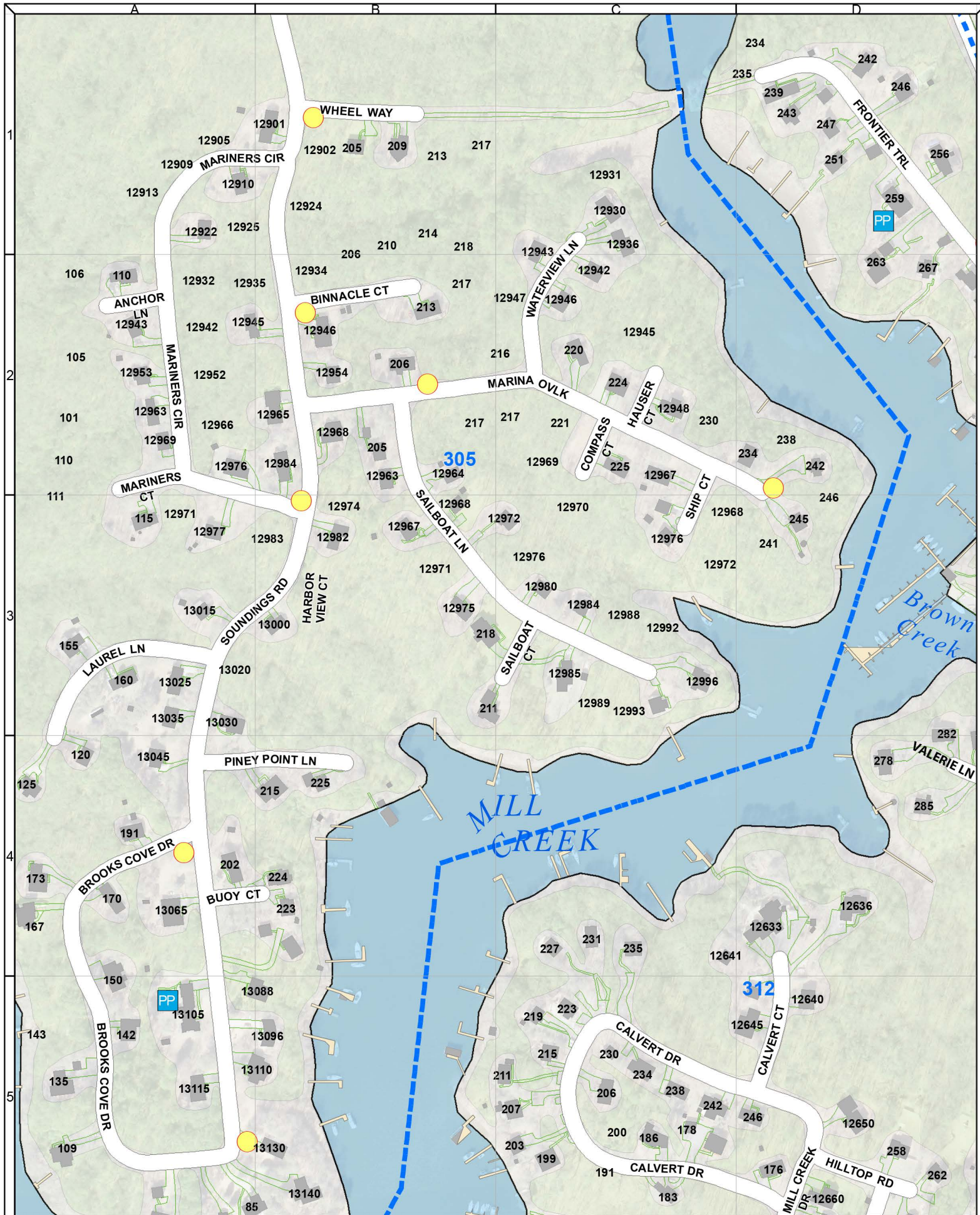
106	107	108
117	118	119
128	129	130



1 inch = 300 feet
 Grid Square = 400' x 400'

SVRSFD
Call Box Map Book

118



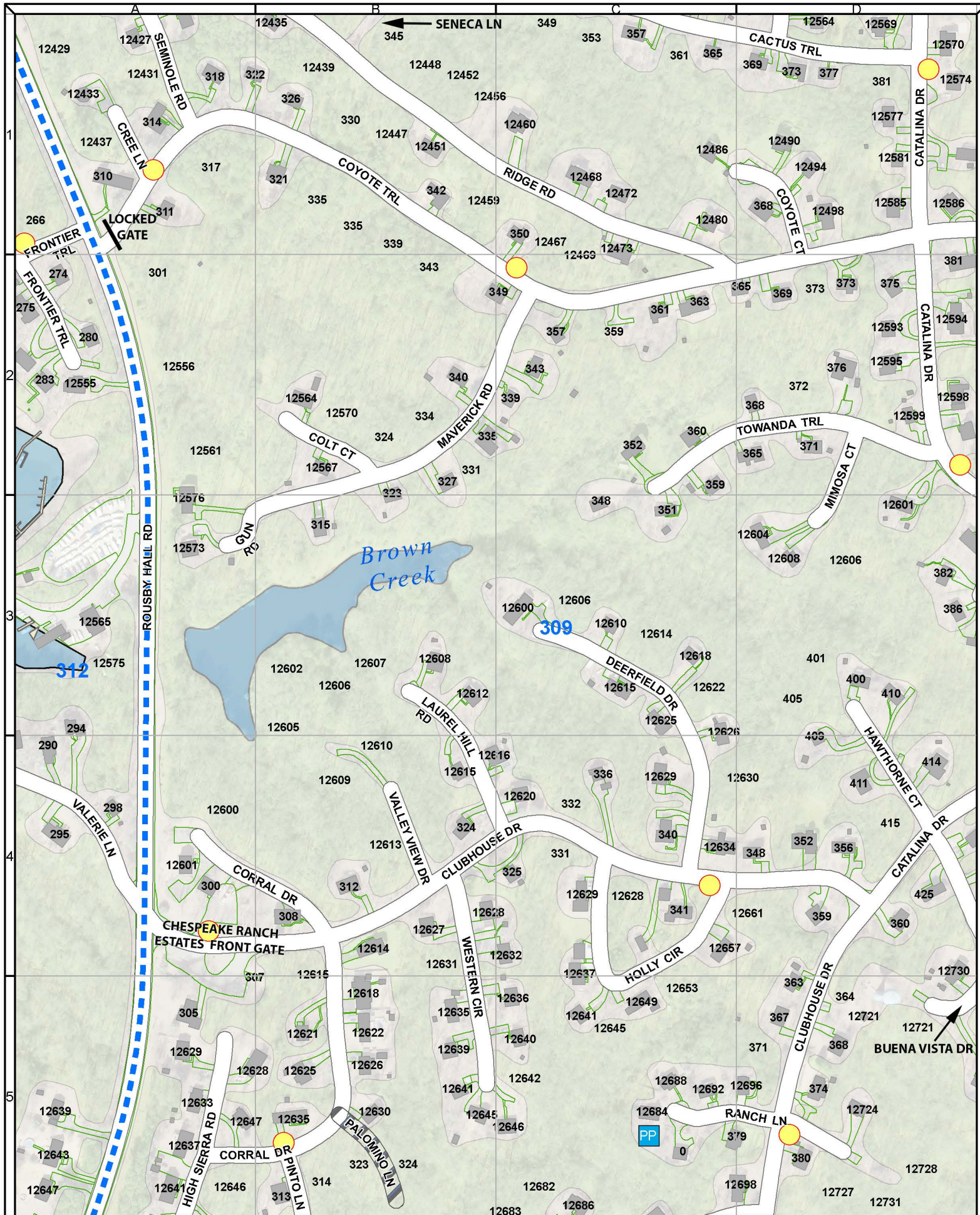
107	108	109
118	119	120
129	130	131



1 inch = 300 feet
 Grid Square = 400' x 400'

SVRSFD
Call Box Map Book

119

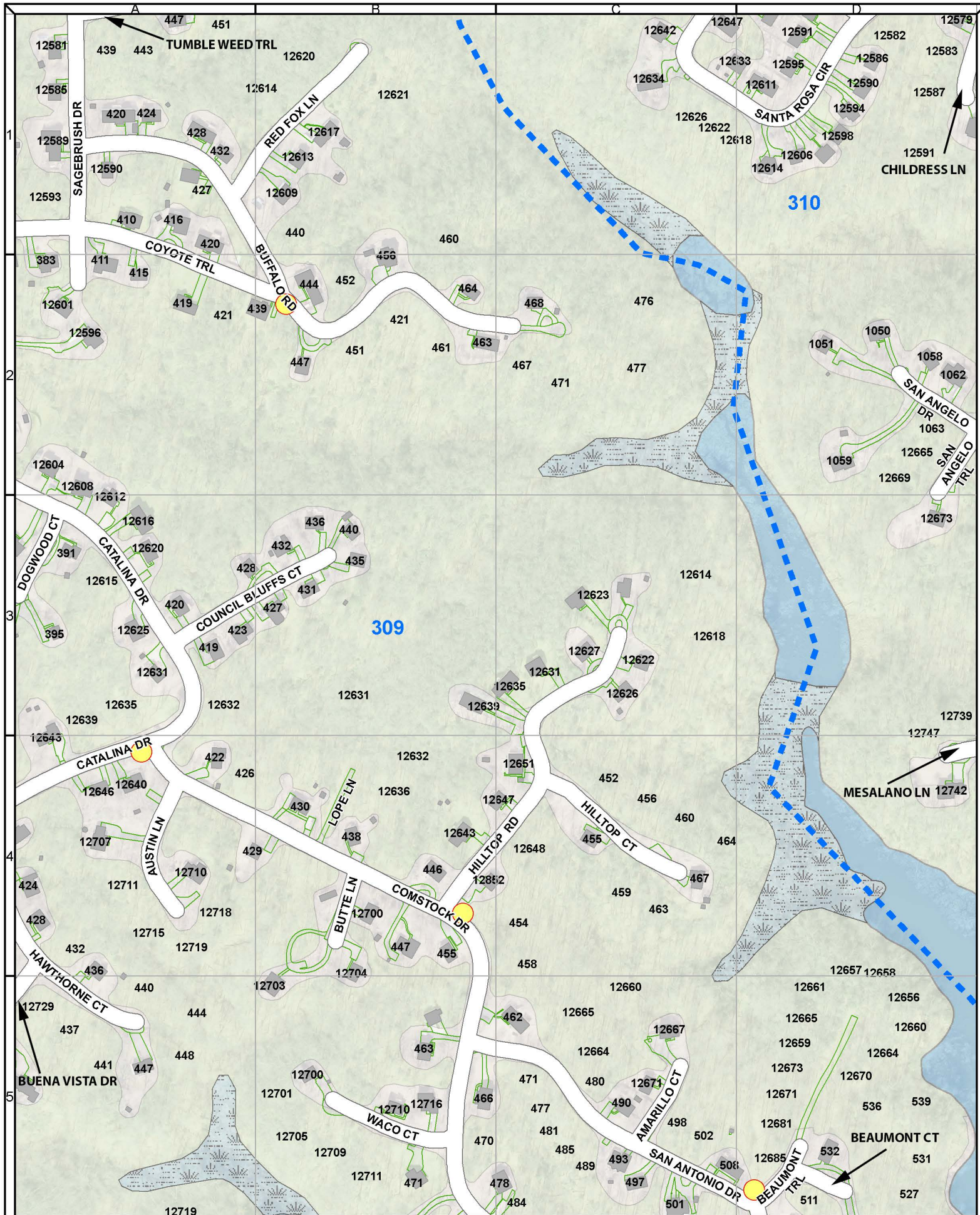


108	109	110
119	120	121
130	131	132



1 inch = 300 feet
Grid Square = 400' x 400'

SVRSFD
Call Box Map Book



109	110	111
120	121	122
131	132	133



1 inch = 300 feet
Grid Square = 400' x 400'

SVRSFD
Call Box Map Book

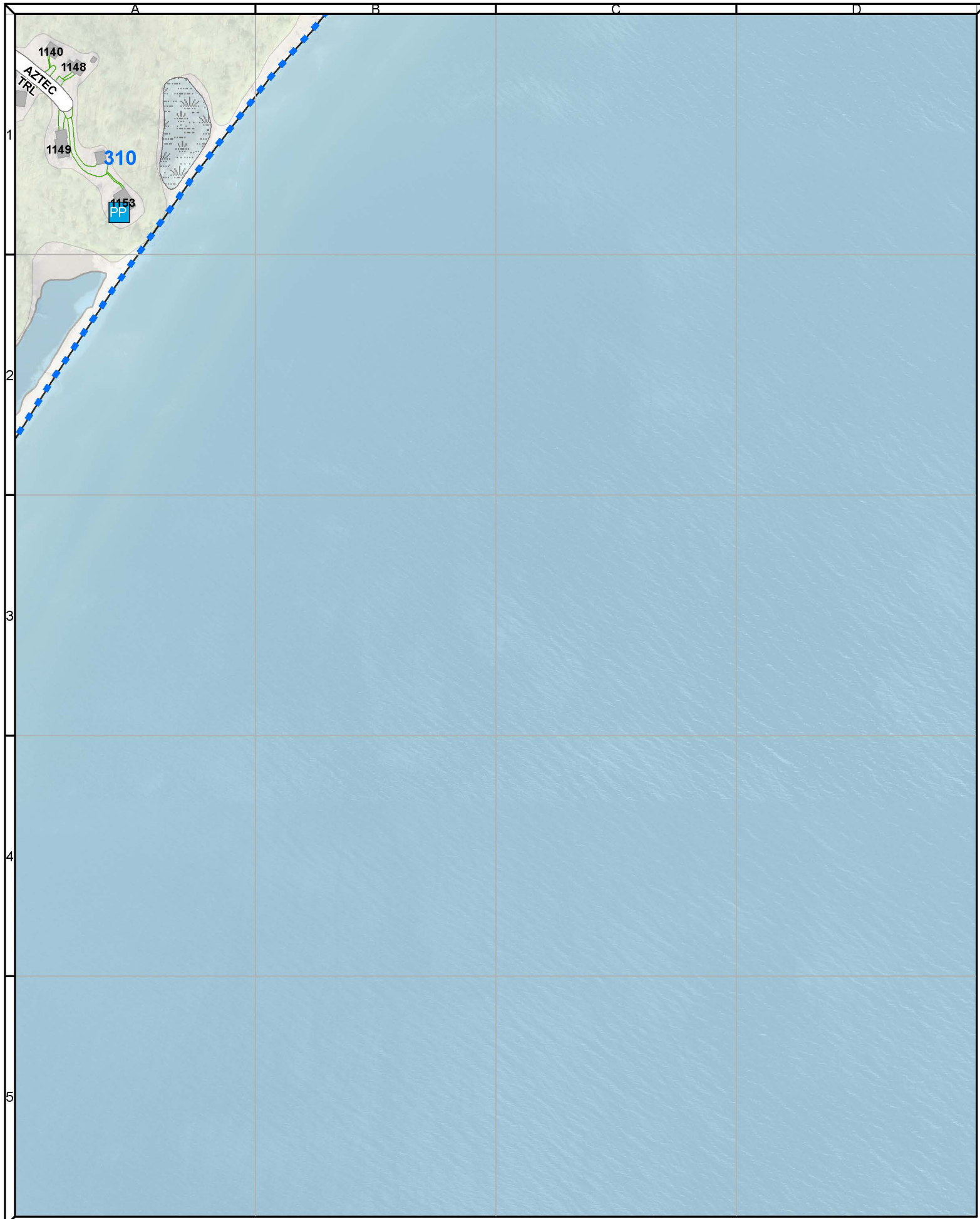


110	111	112
121	122	123
132	133	--



1 inch = 300 feet
 Grid Square = 400' x 400'

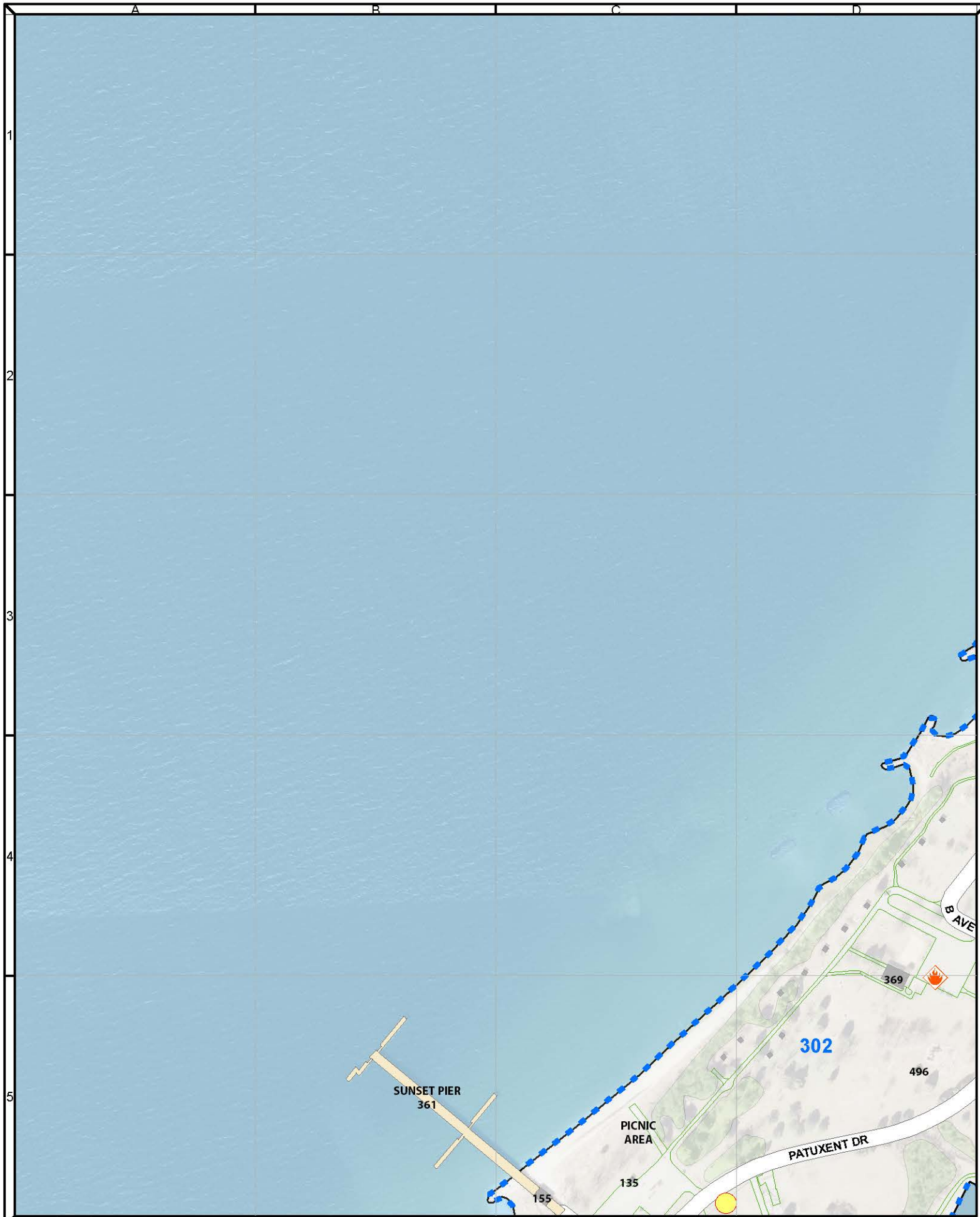
SVRSFD
Call Box Map Book



111	112	113
122	123	---
133	---	---



1 inch = 300 feet
 Grid Square = 400' x 400'

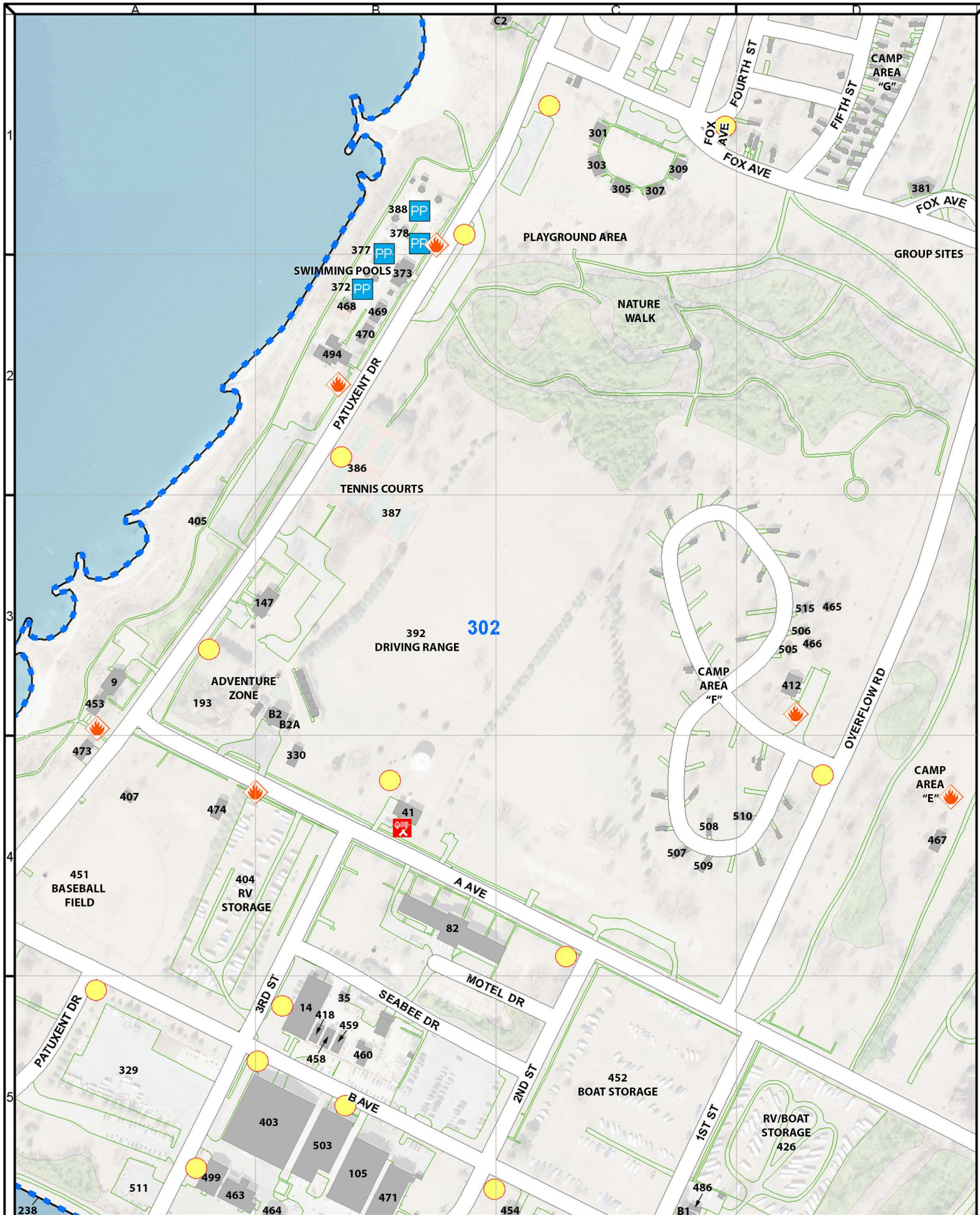


---	---	114
---	124	125
---	134	135



1 inch = 300 feet
 Grid Square = 400' x 400'

SVRSFD
Call Box Map Book



---	114	115
124	125	126
134	135	136



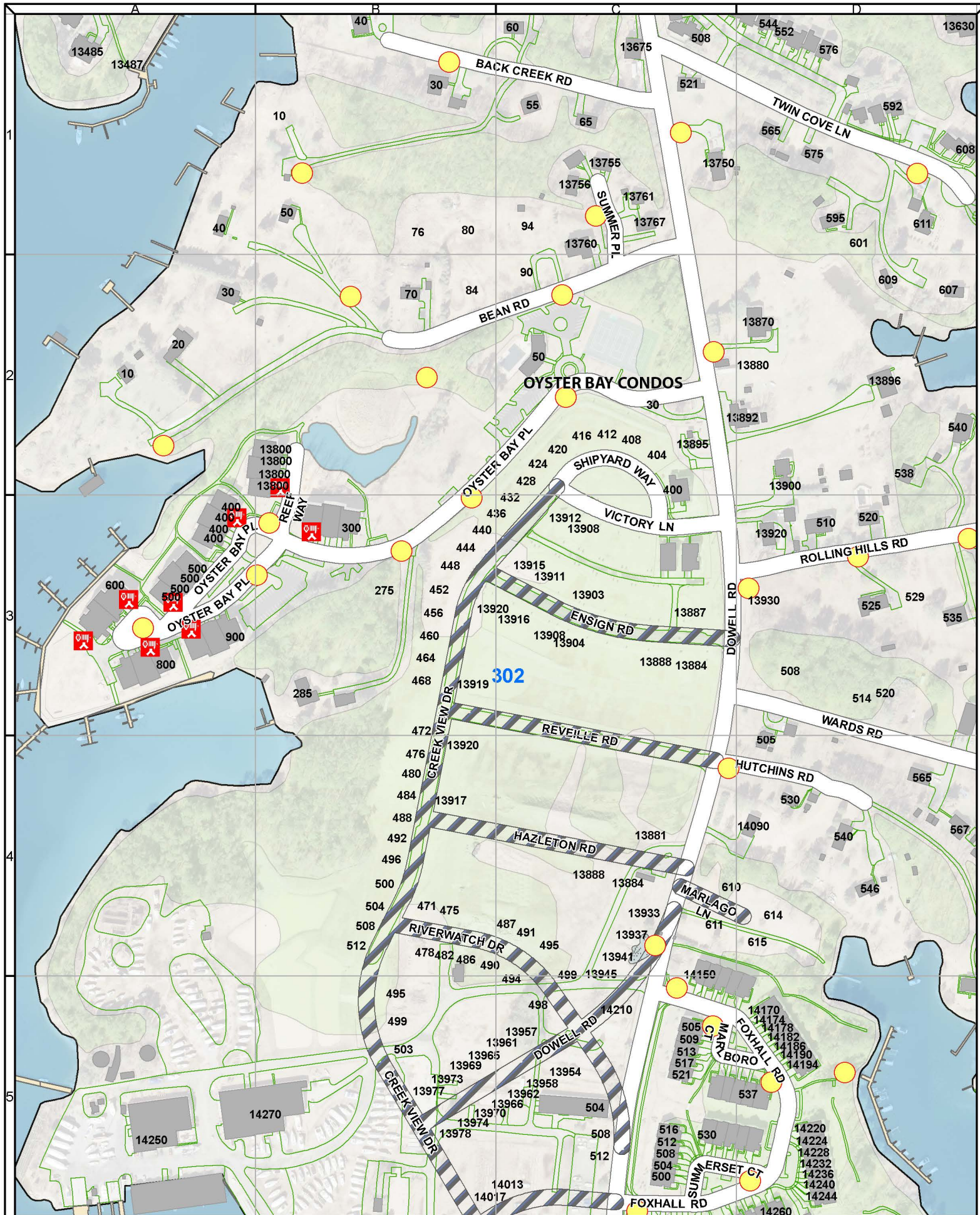
1 inch = 300 feet
Grid Square = 400' x 400'



114	115	116
125	126	127
135	136	137



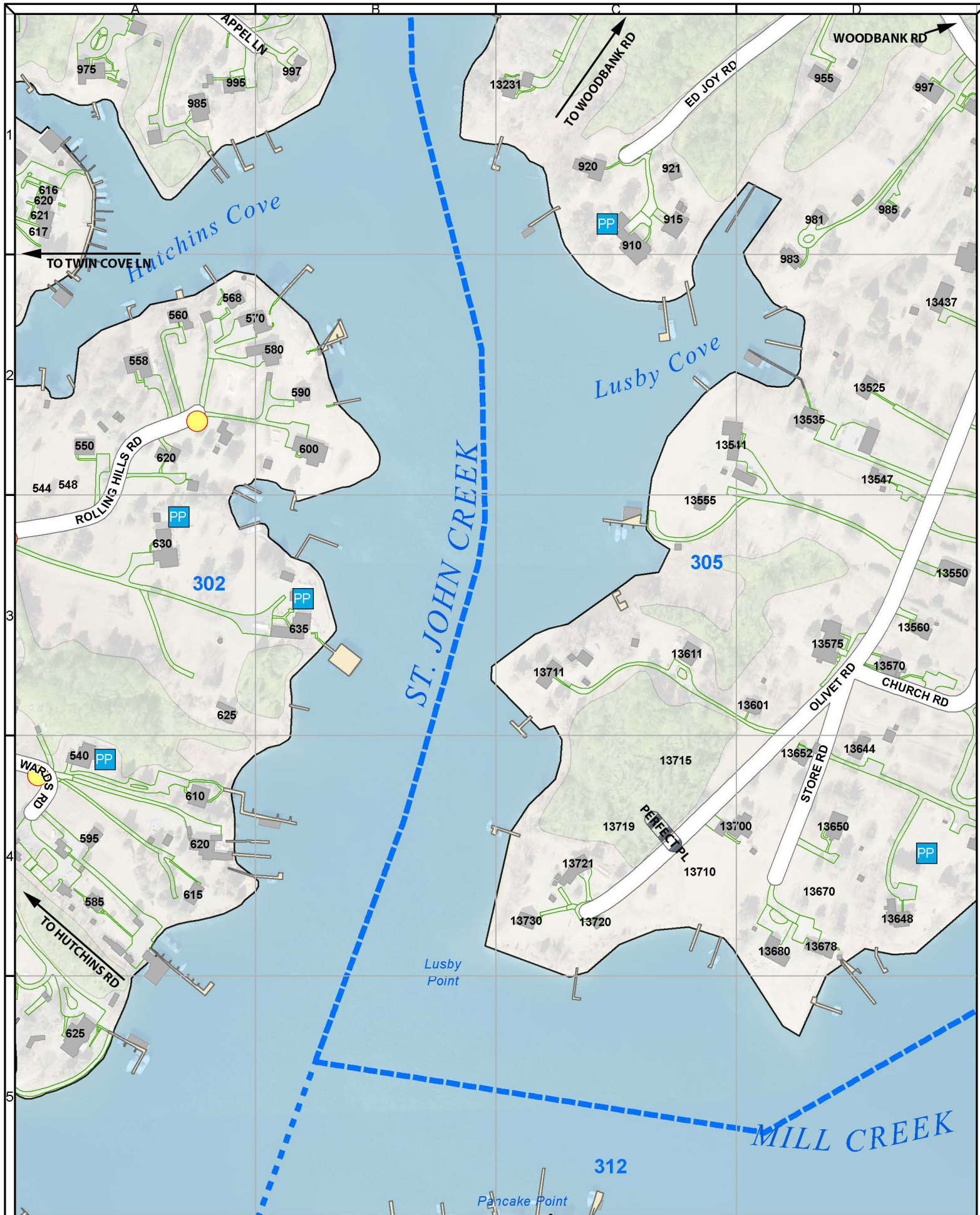
1 inch = 300 feet
Grid Square = 400' x 400'



115	116	117
126	127	128
136	137	138



1 inch = 300 feet
 Grid Square = 400' x 400'

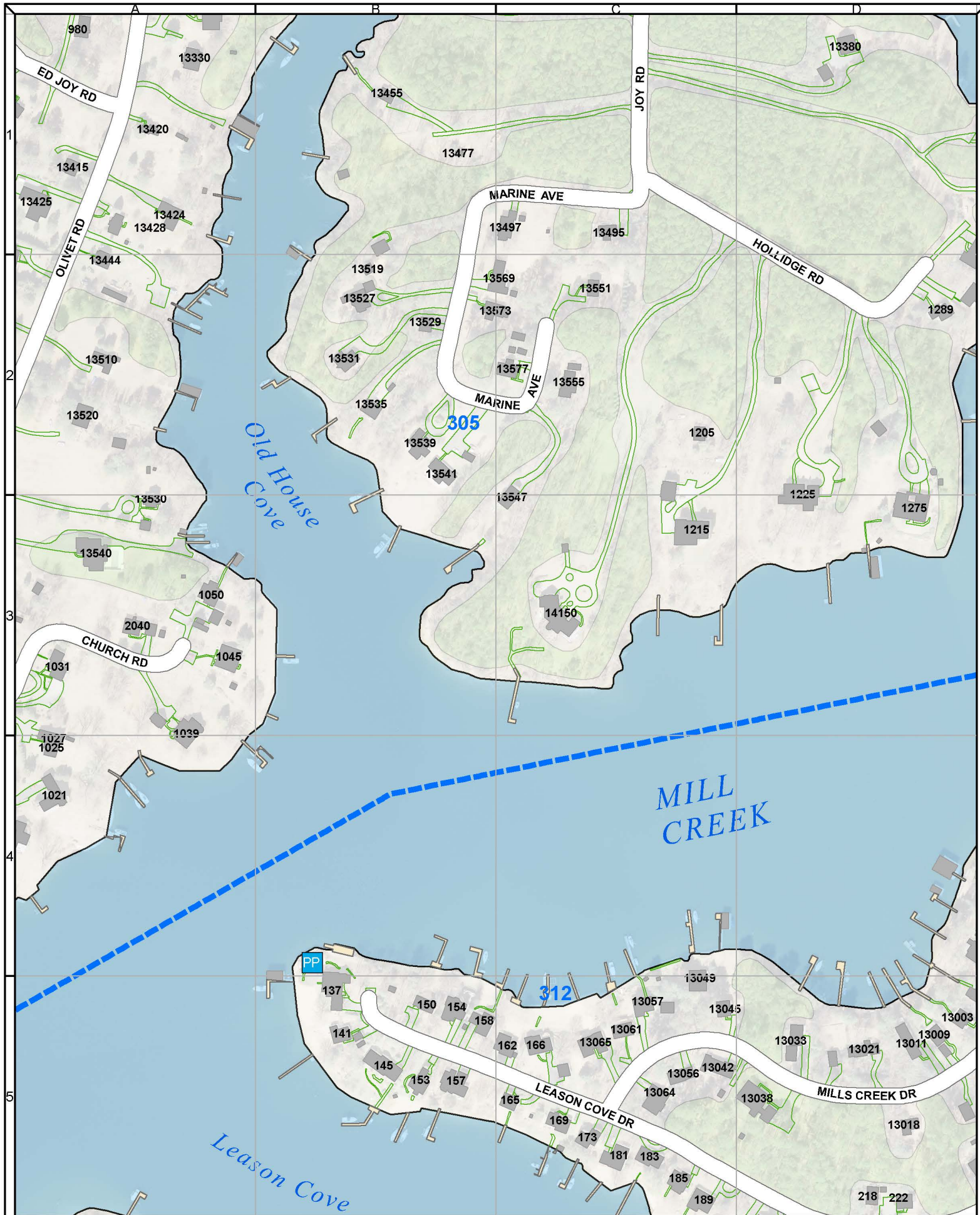


116	117	118
127	128	129
137	138	139



1 inch = 300 feet
 Grid Square = 400' x 400'

SVRSFD
Call Box Map Book

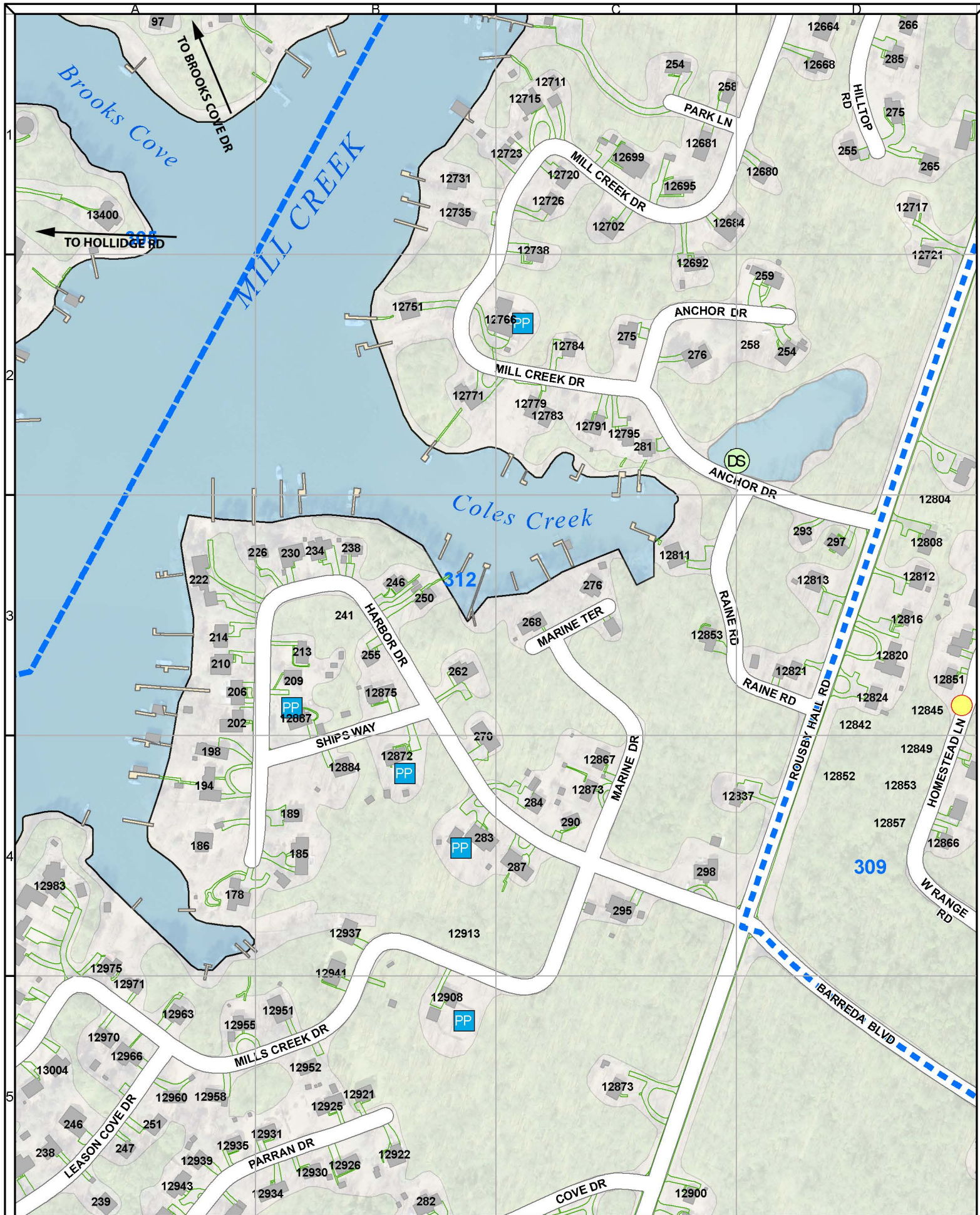


117	118	119
128	129	130
138	139	140



1 inch = 300 feet
 Grid Square = 400' x 400'

SVRSFD
Call Box Map Book

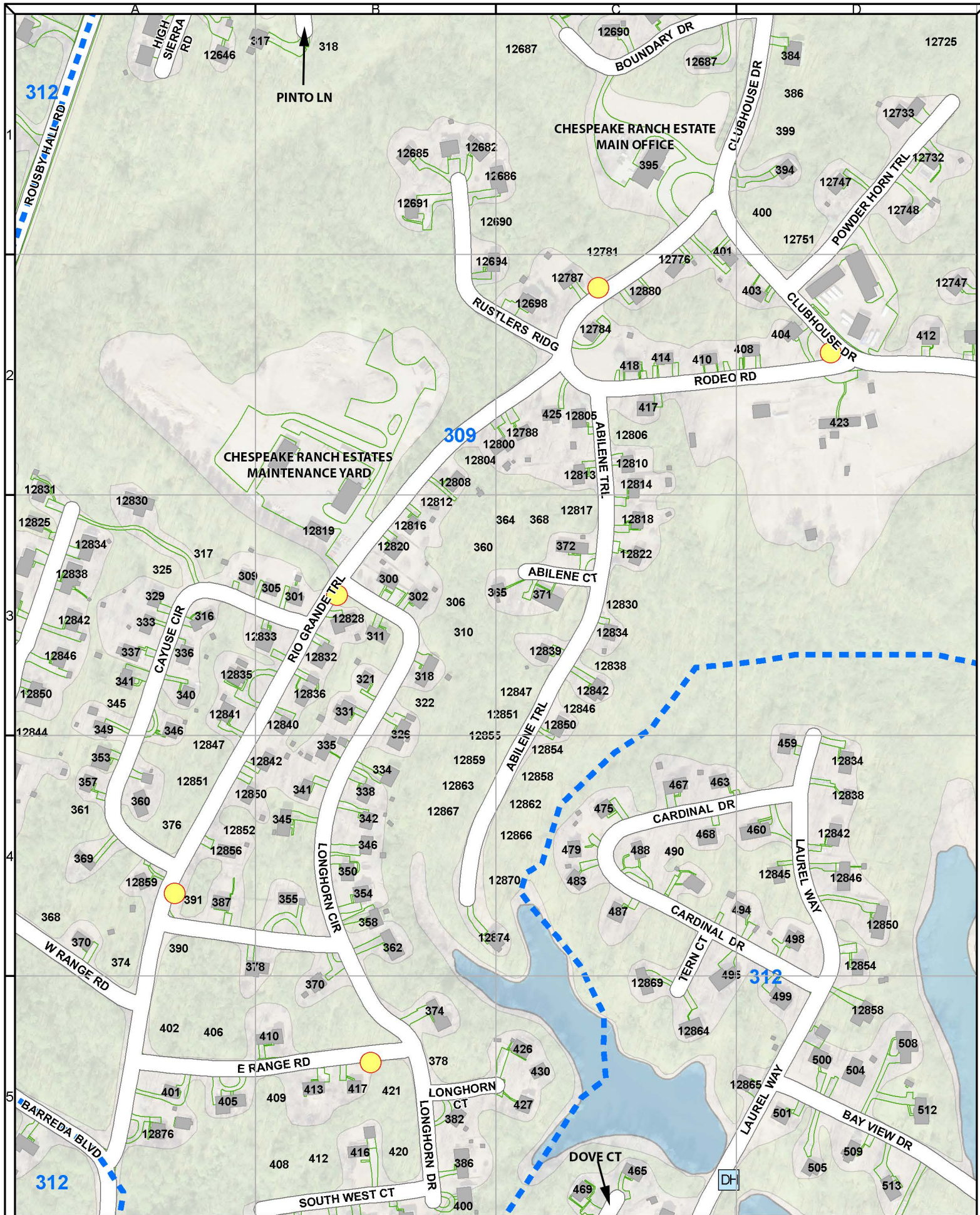


118	119	120
129	130	131
139	140	141



1 inch = 300 feet
 Grid Square = 400' x 400'

SVRSFD
Call Box Map Book



119	120	121
130	131	132
140	141	142



1 inch = 300 feet
 Grid Square = 400' x 400'

SVRSFD
Call Box Map Book

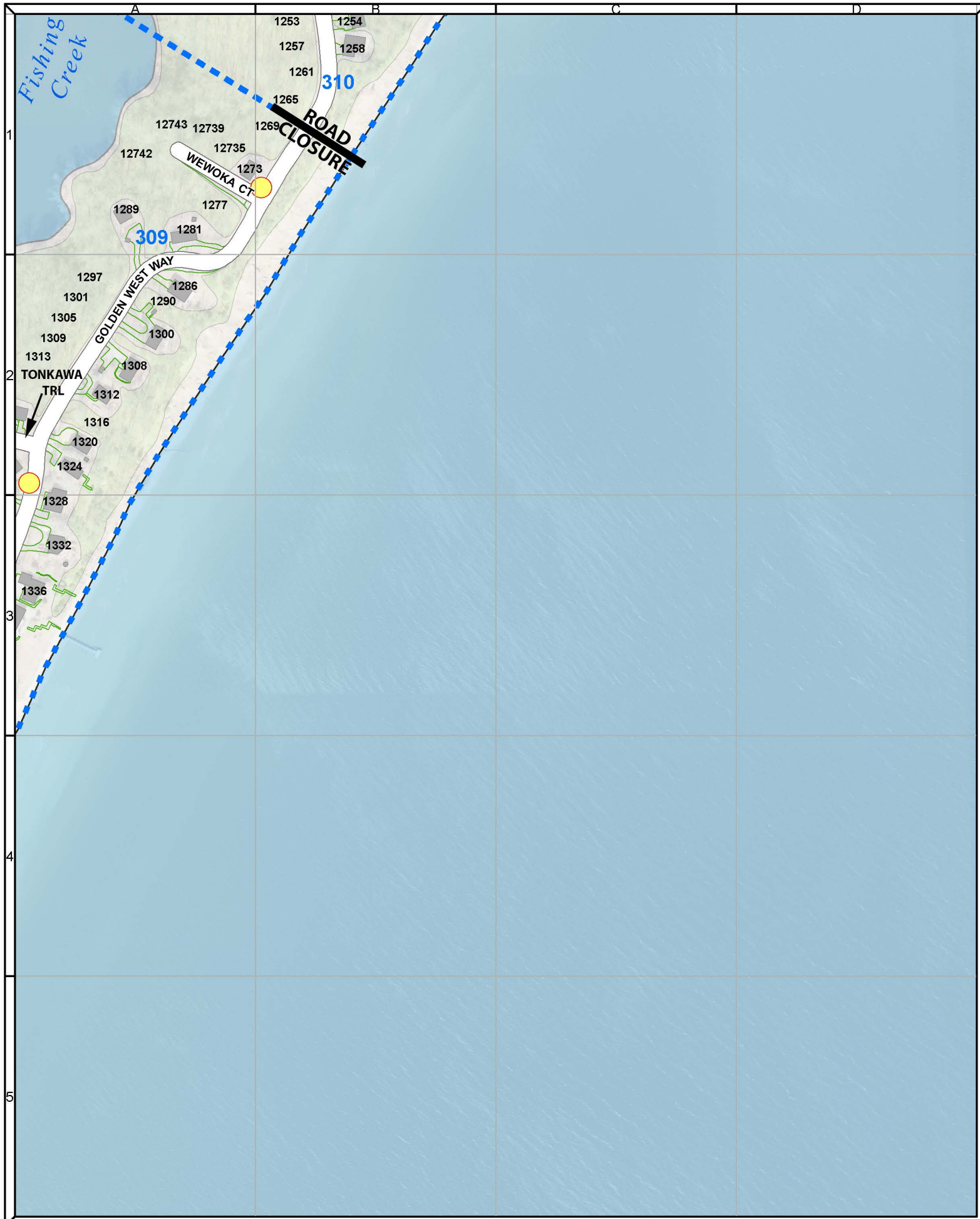


120	121	122
131	132	133
141	142	---



1 inch = 300 feet
 Grid Square = 400' x 400'

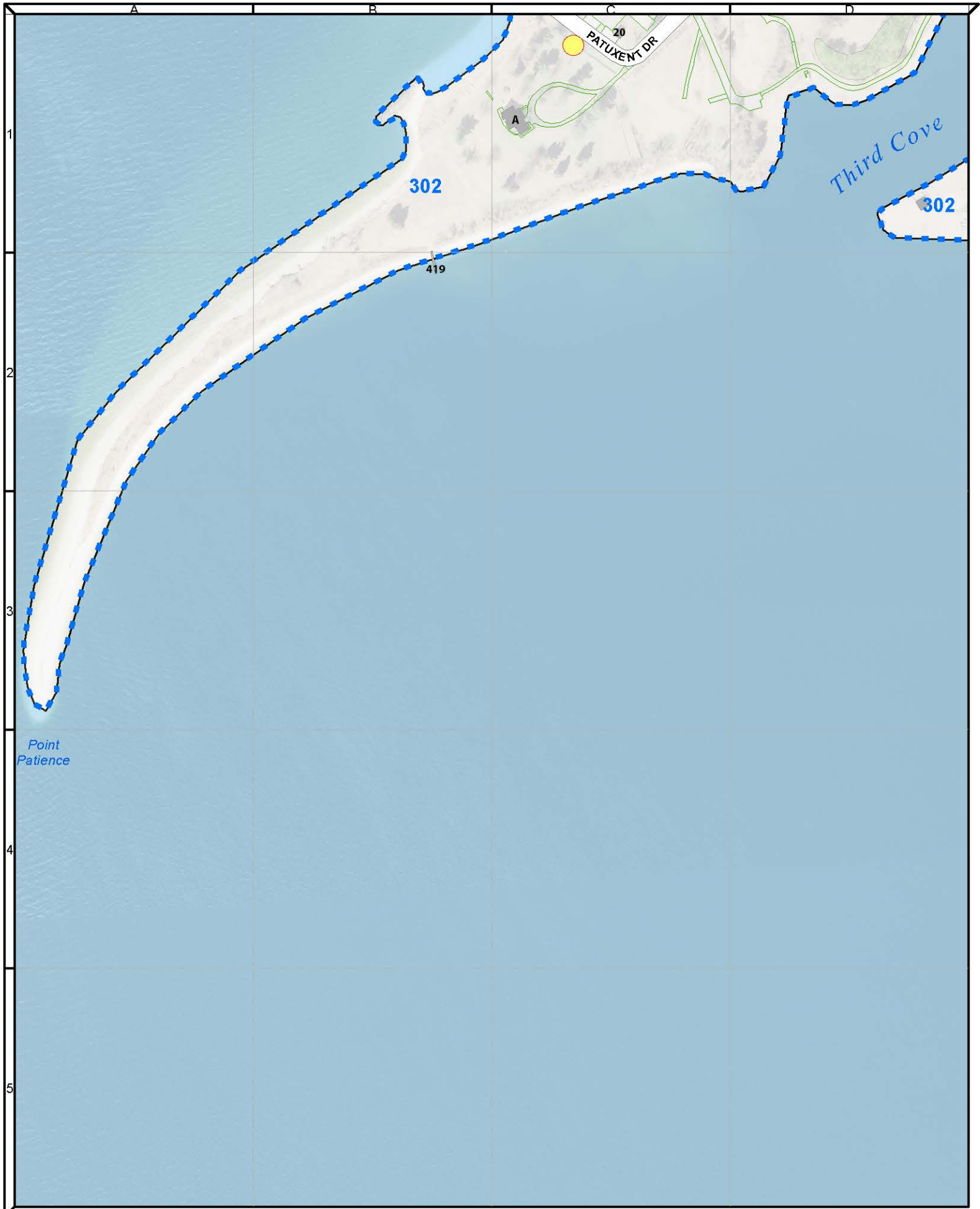
SVRSFD
Call Box Map Book



121	122	123
132	133	---
142	---	---

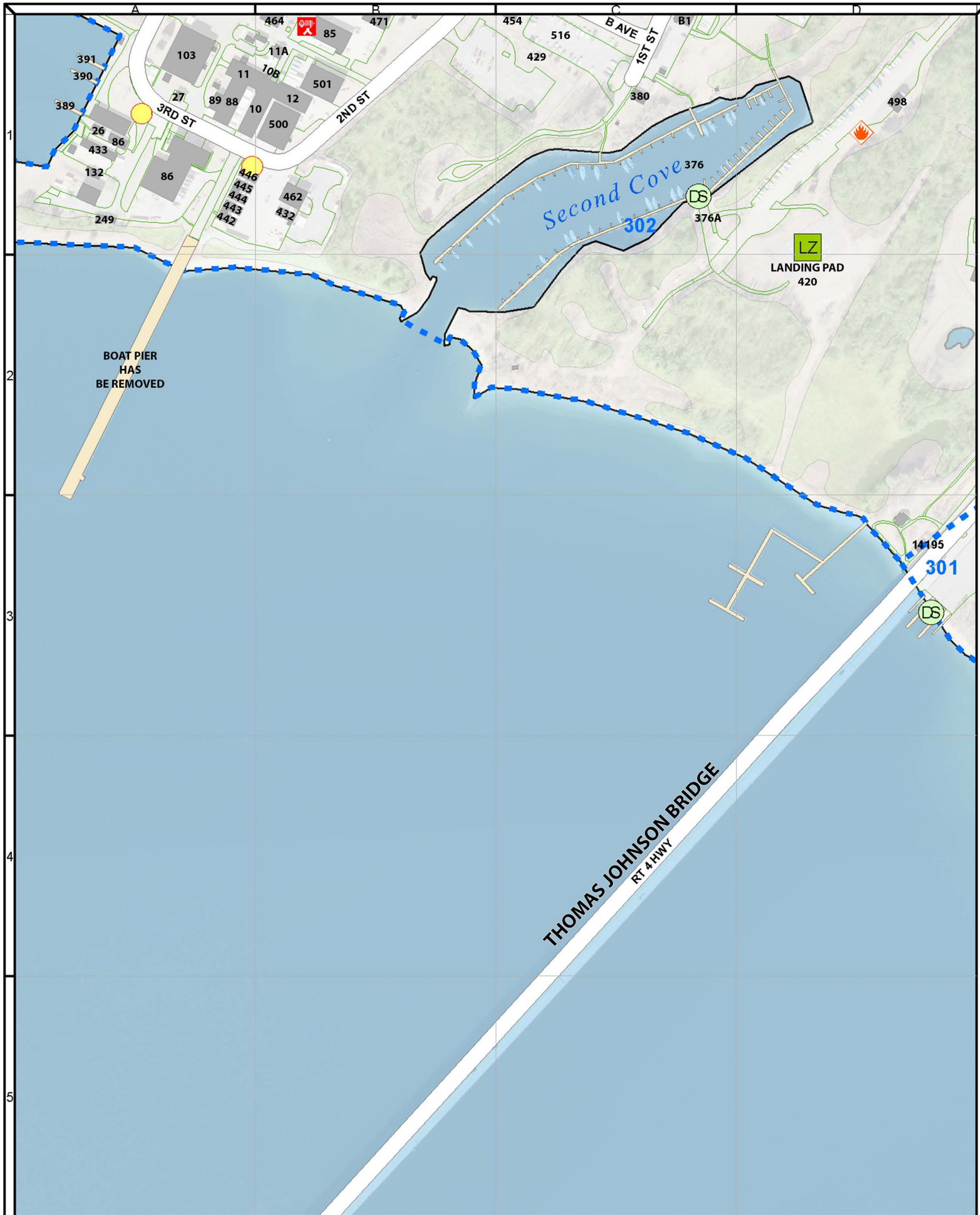


1 inch = 300 feet
 Grid Square = 400' x 400'



---	124	125	N
---	134	135	
---	---	---	

1 inch = 300 feet
 Grid Square = 400' x 400'



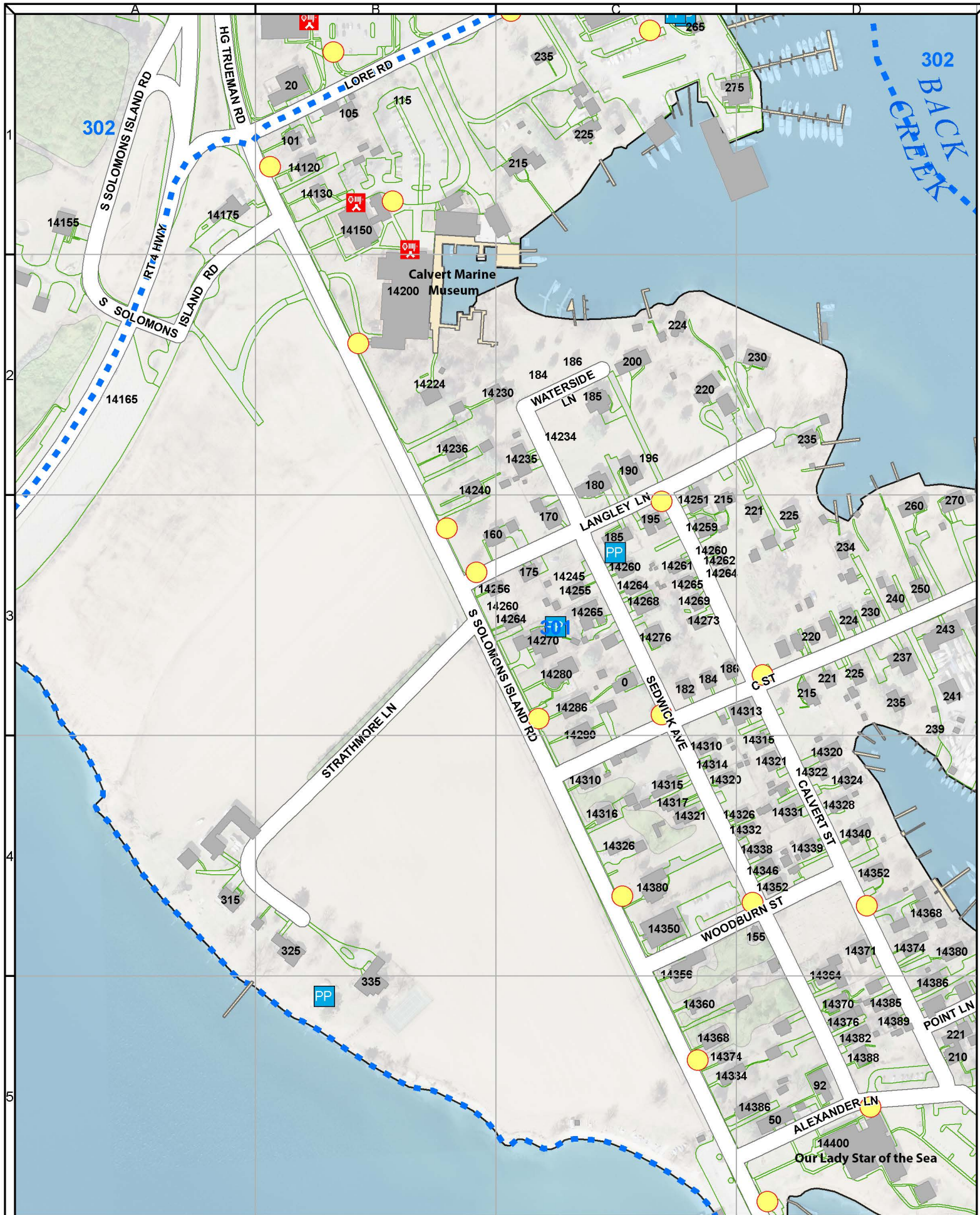
124	125	126
134	135	136
---	---	143



1 inch = 300 feet
Grid Square = 400' x 400'

SVRSFD
Call Box Map Book

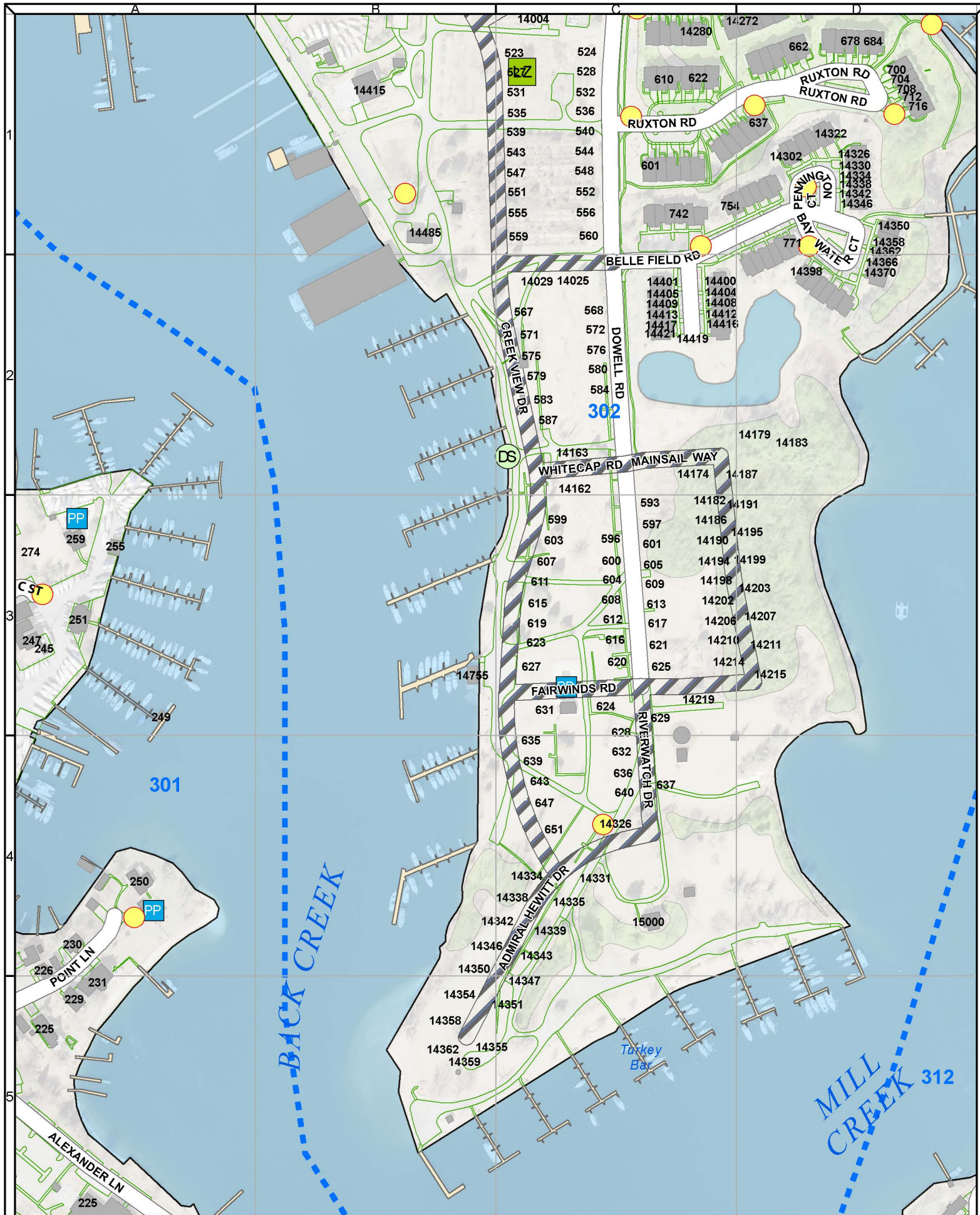
135



125	126	127
135	136	137
---	143	144



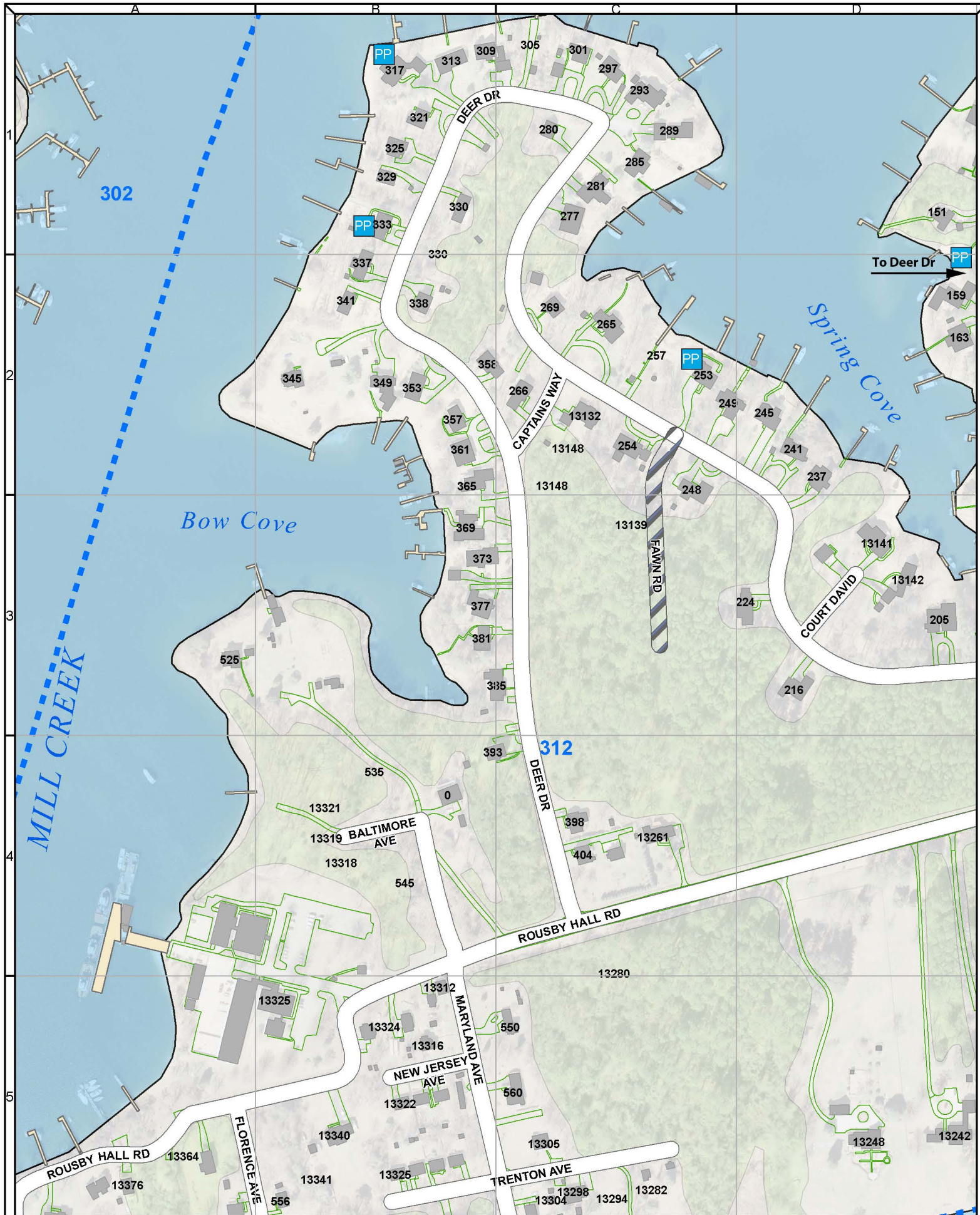
1 inch = 300 feet
 Grid Square = 400' x 400'



126	127	128
136	137	138
143	144	145



1 inch = 300 feet
Grid Square = 400' x 400'



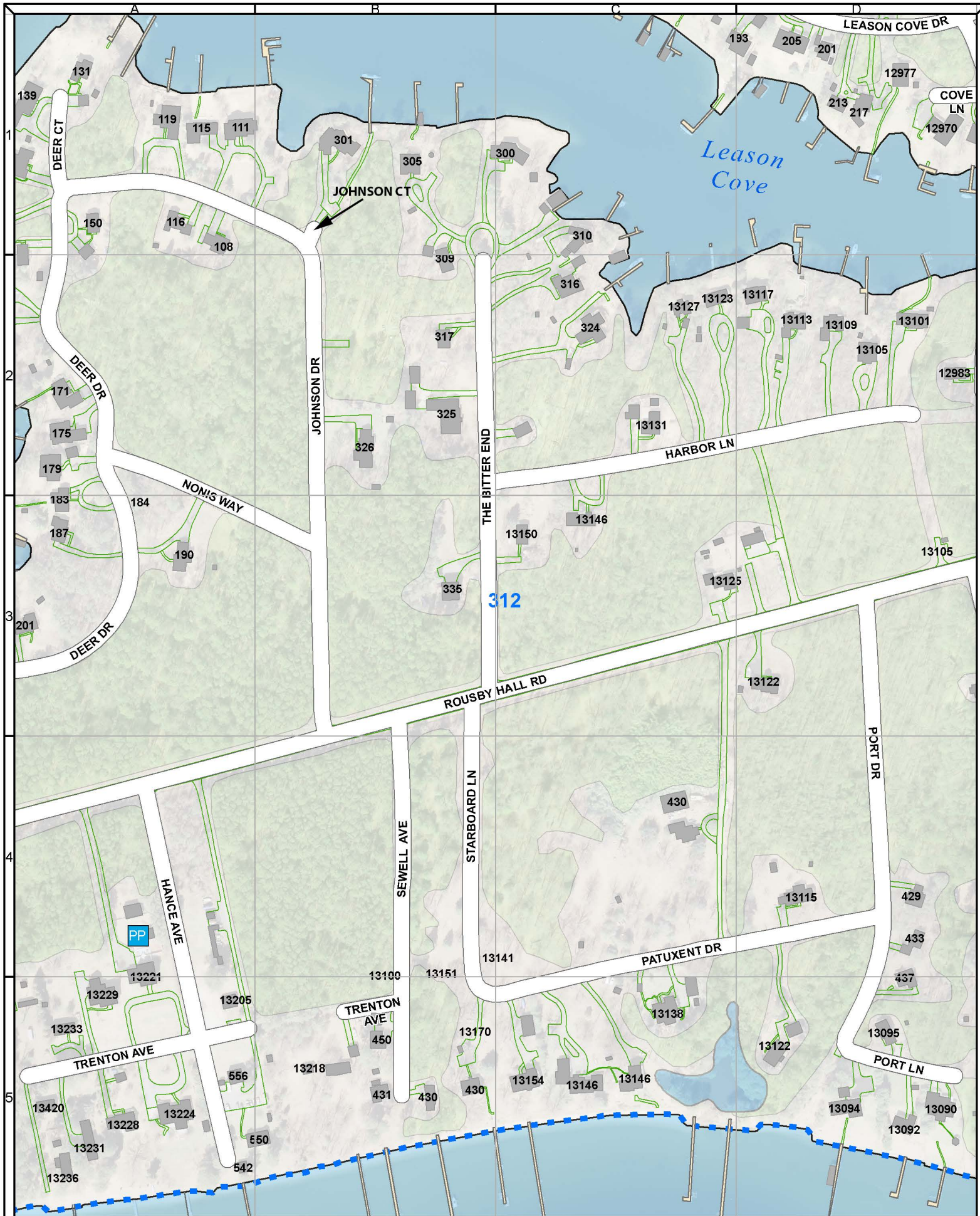
127	128	129
137	138	139
144	145	--



1 inch = 300 feet
 Grid Square = 400' x 400'

SVRSFD
Call Box Map Book

138



JOHNSON CT

312

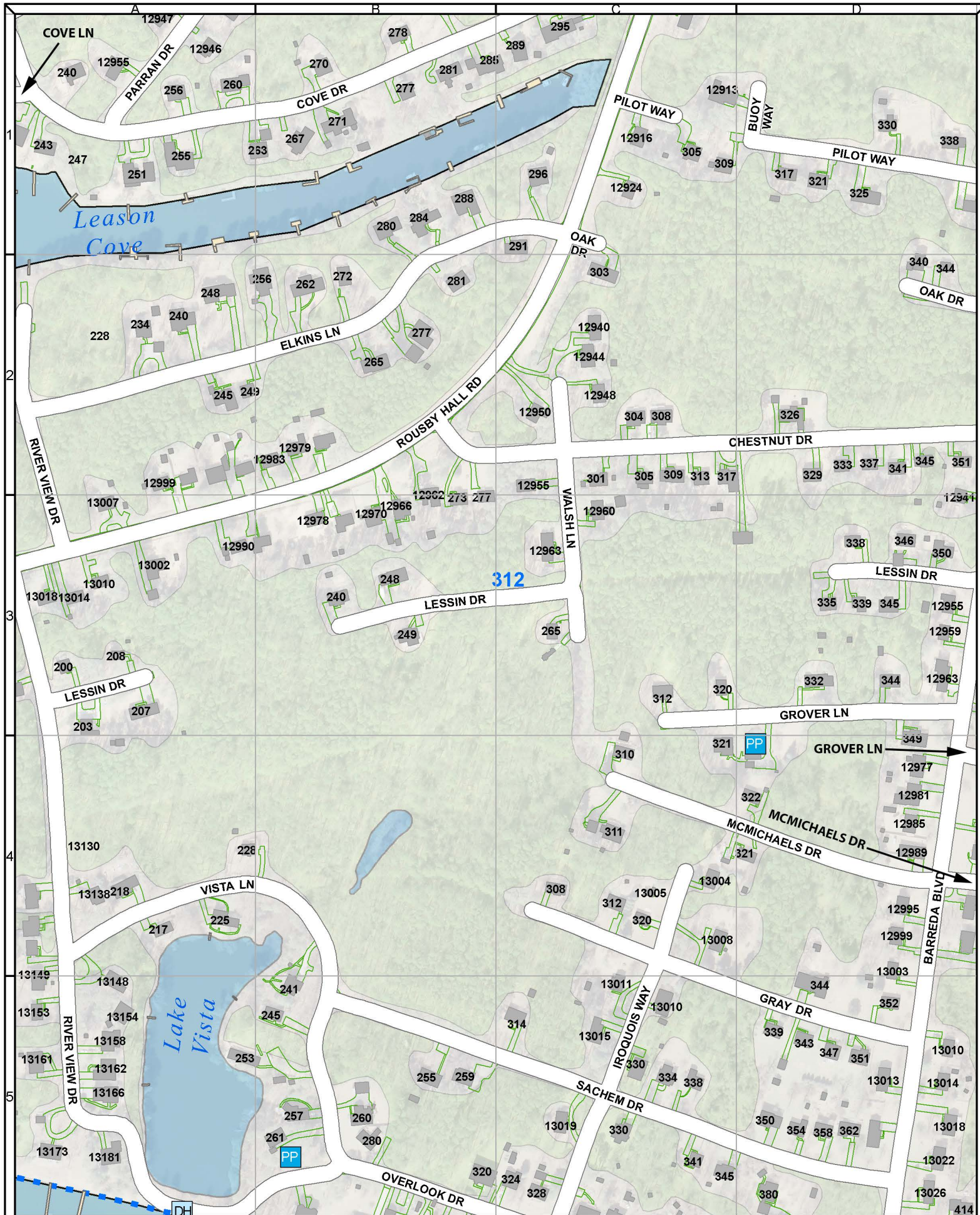
128	129	130
138	139	140
145	---	146



1 inch = 300 feet
Grid Square = 400' x 400'

SVRSFD
Call Box Map Book

139

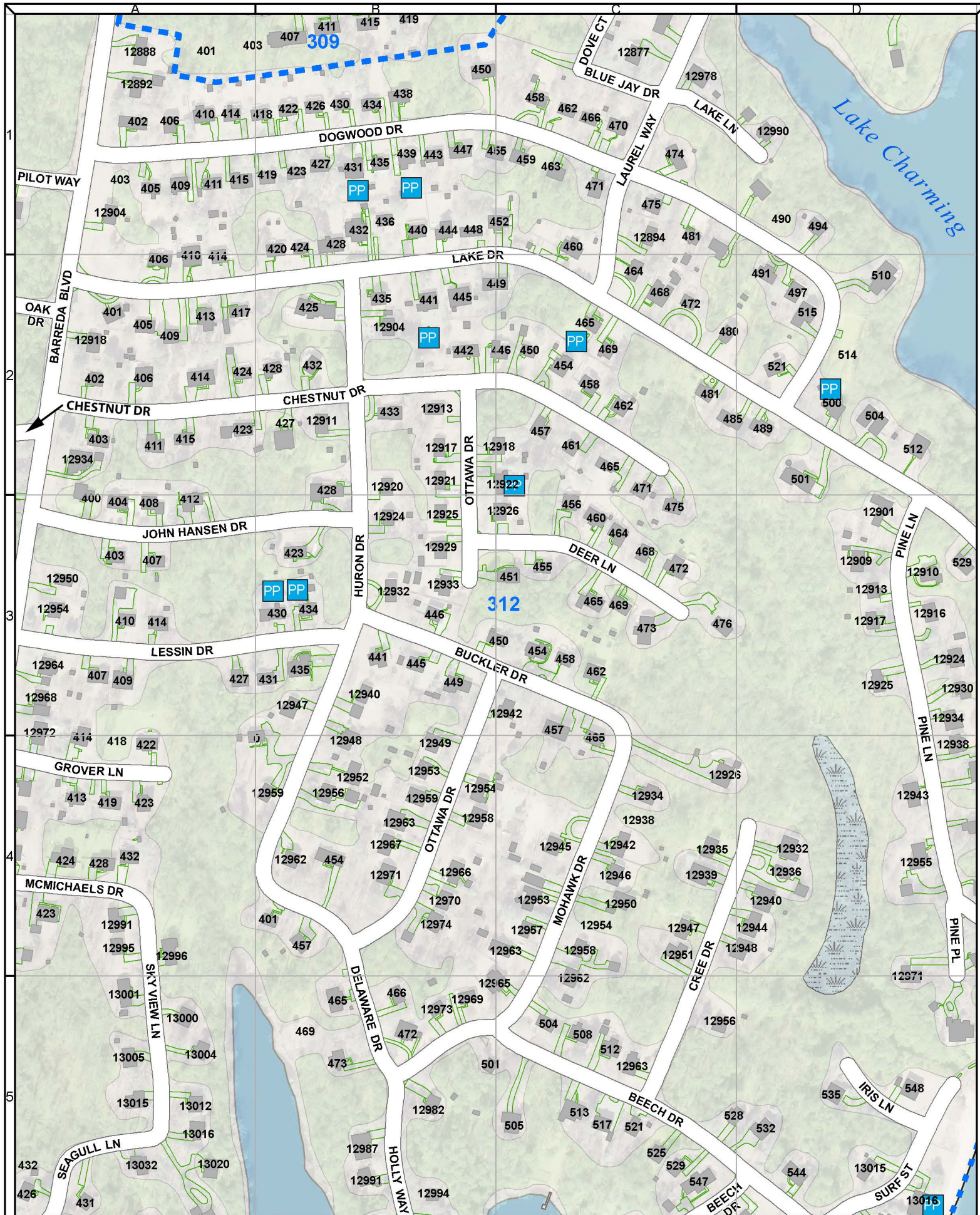


129	130	131
139	140	141
--	146	147



1 inch = 300 feet
Grid Square = 400' x 400'

SVRSFD
Call Box Map Book

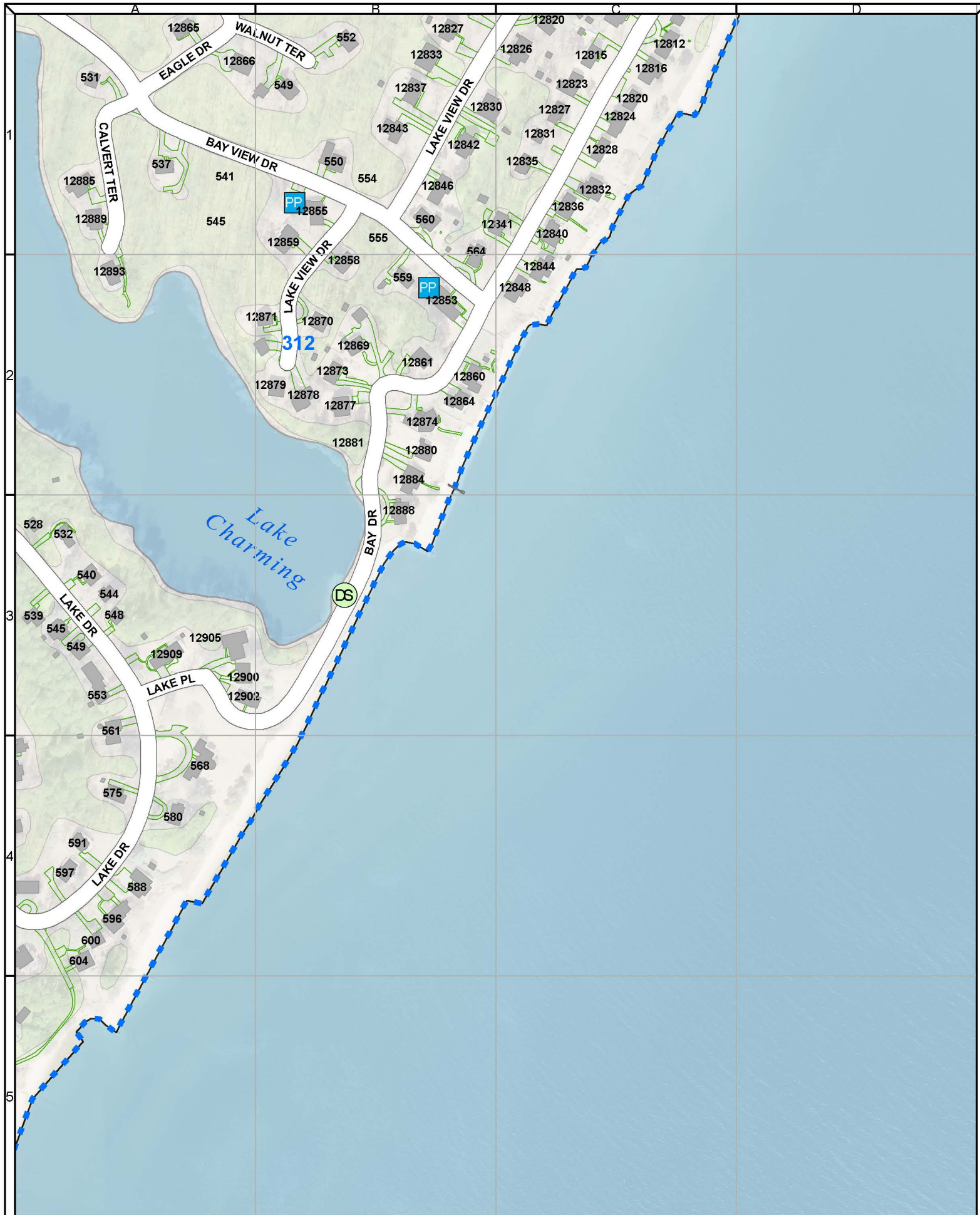


130	131	132
140	141	142
146	147	---



1 inch = 300 feet
 Grid Square = 400' x 400'

SVRSFD
Call Box Map Book

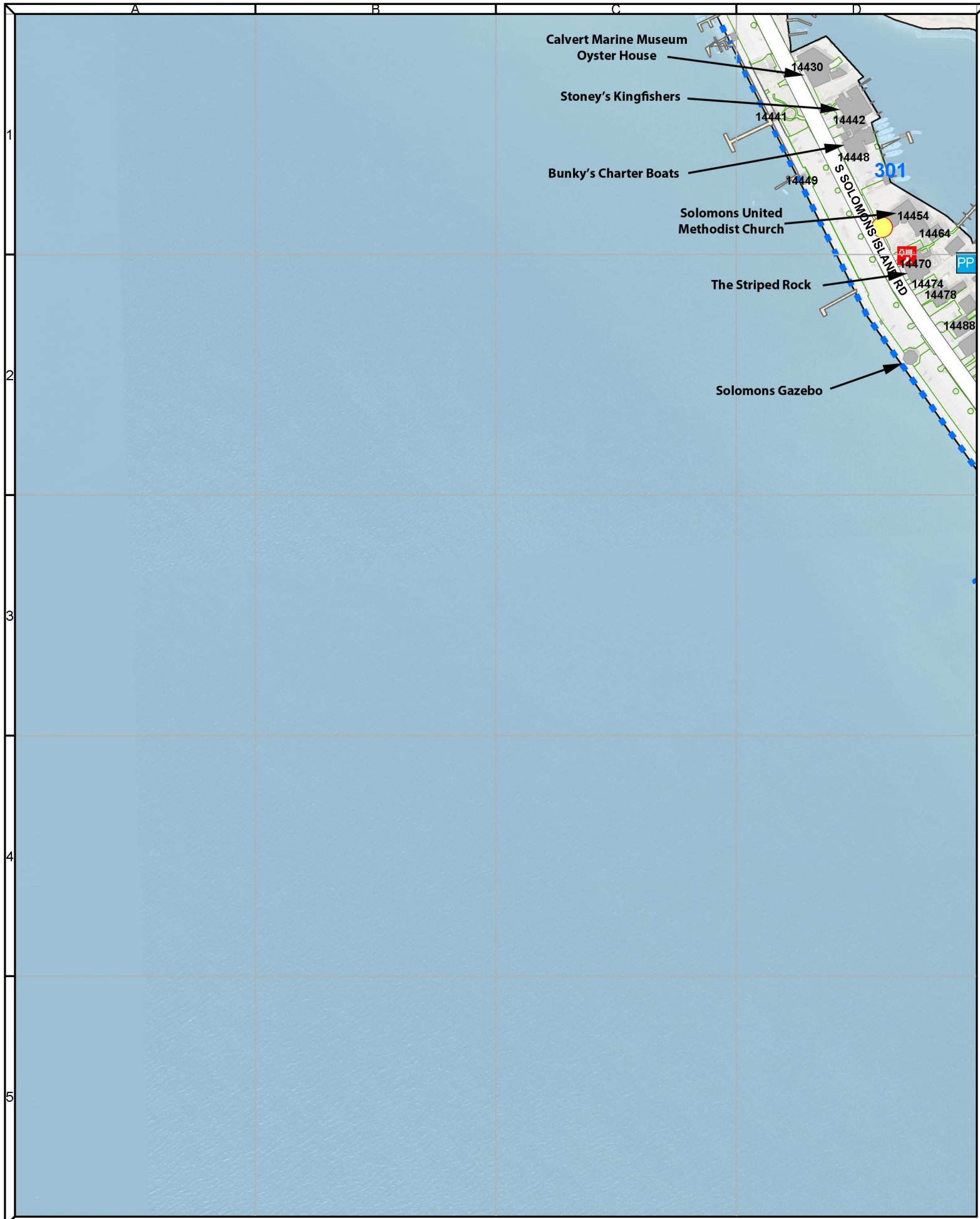


131	132	133
141	142	---
147	---	---



1 inch = 300 feet
 Grid Square = 400' x 400'

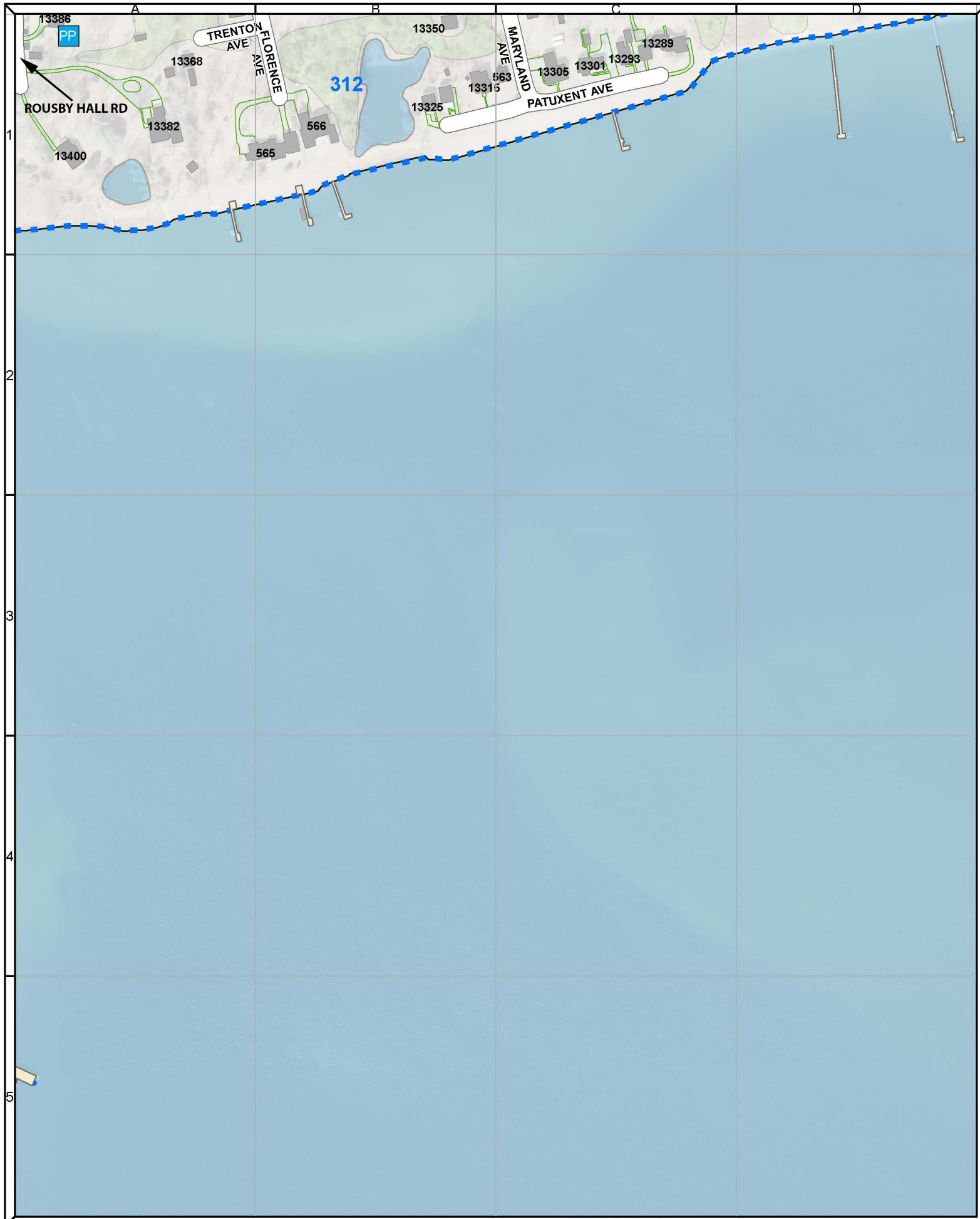
SVRSFD
Call Box Map Book



135	136	137
---	143	144
---	---	---



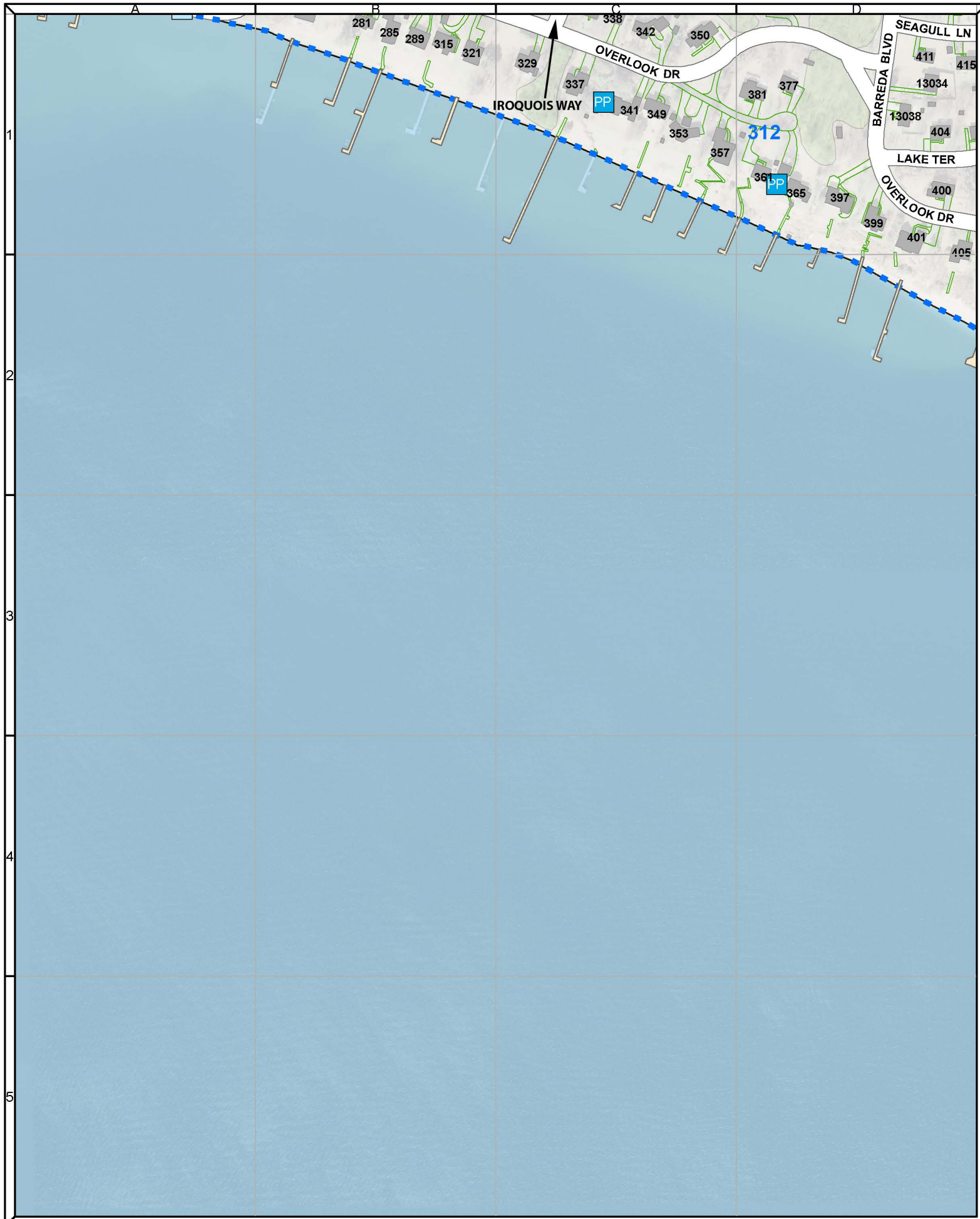
1 inch = 300 feet
 Grid Square = 400' x 400'



137	138	139
144	145	---
---	---	---



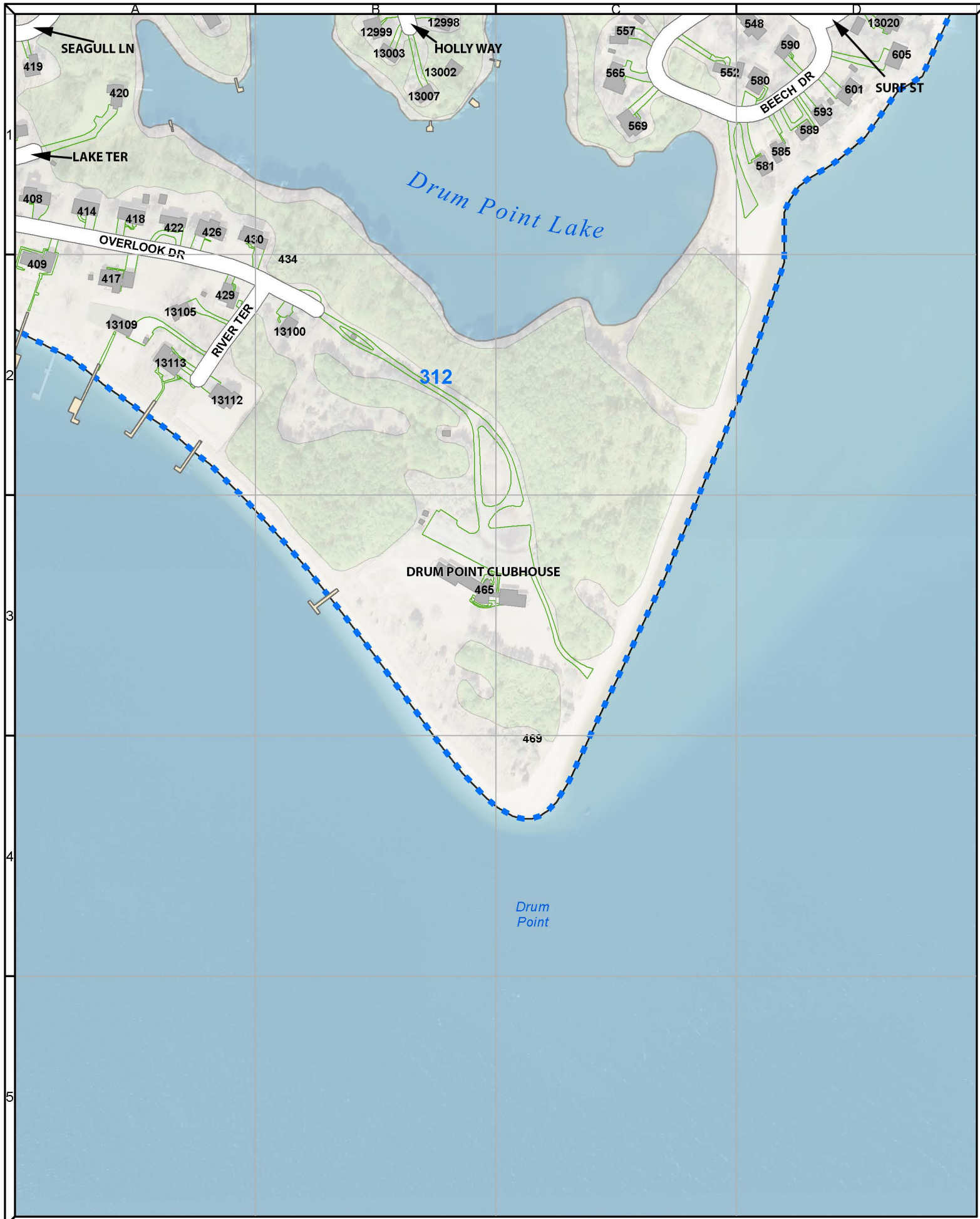
1 inch = 300 feet
 Grid Square = 400' x 400'



139	140	141
---	146	147
---	---	---



1 inch = 300 feet
 Grid Square = 400' x 400'



140	141	142
146	147	---
---	---	---



1 inch = 300 feet
 Grid Square = 400' x 400'